

## **Annex 3a**

### **Public Rights of Way – Wildlife & Countryside Act 1981, Preparation of Definitive Map for Former County Borough**

#### **Westfield Ward**

#### **Index**

Location Plan

Schedules & Path Plans

Path Nos    59-71  
                  73-75  
                  77-82  
                  84-88

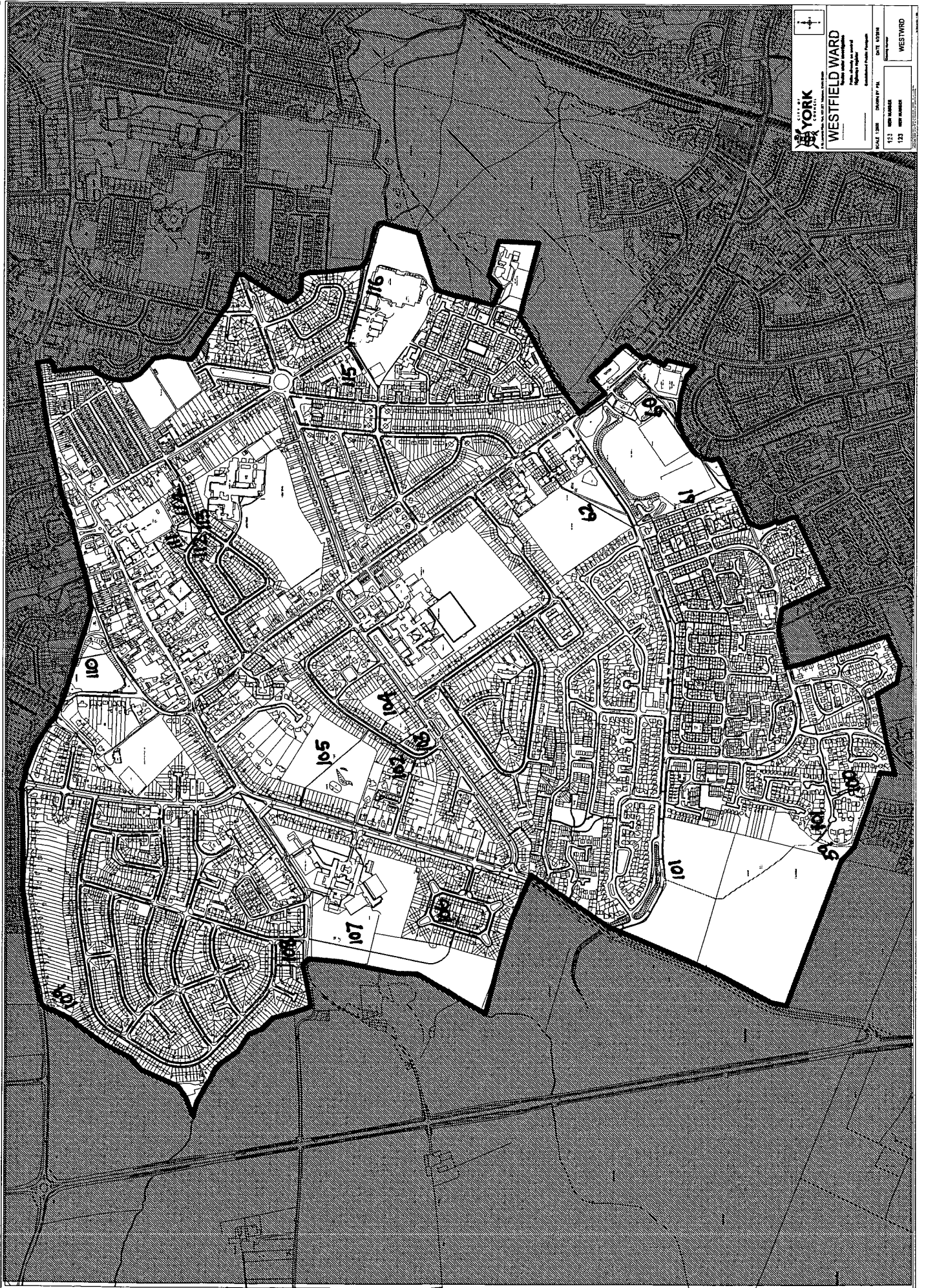
#### **Summary of Recommendations**

DMMO Recommended Path Nos

60, 62, 63, 64, 65, 66, 67, 68, 69, 70, 71, 73, 74, 75, 76, 77, 78, 79, 80, 81,  
82, 84, 85, 86, 87, 88

No Further Action Recommended Path Nos

59, 61

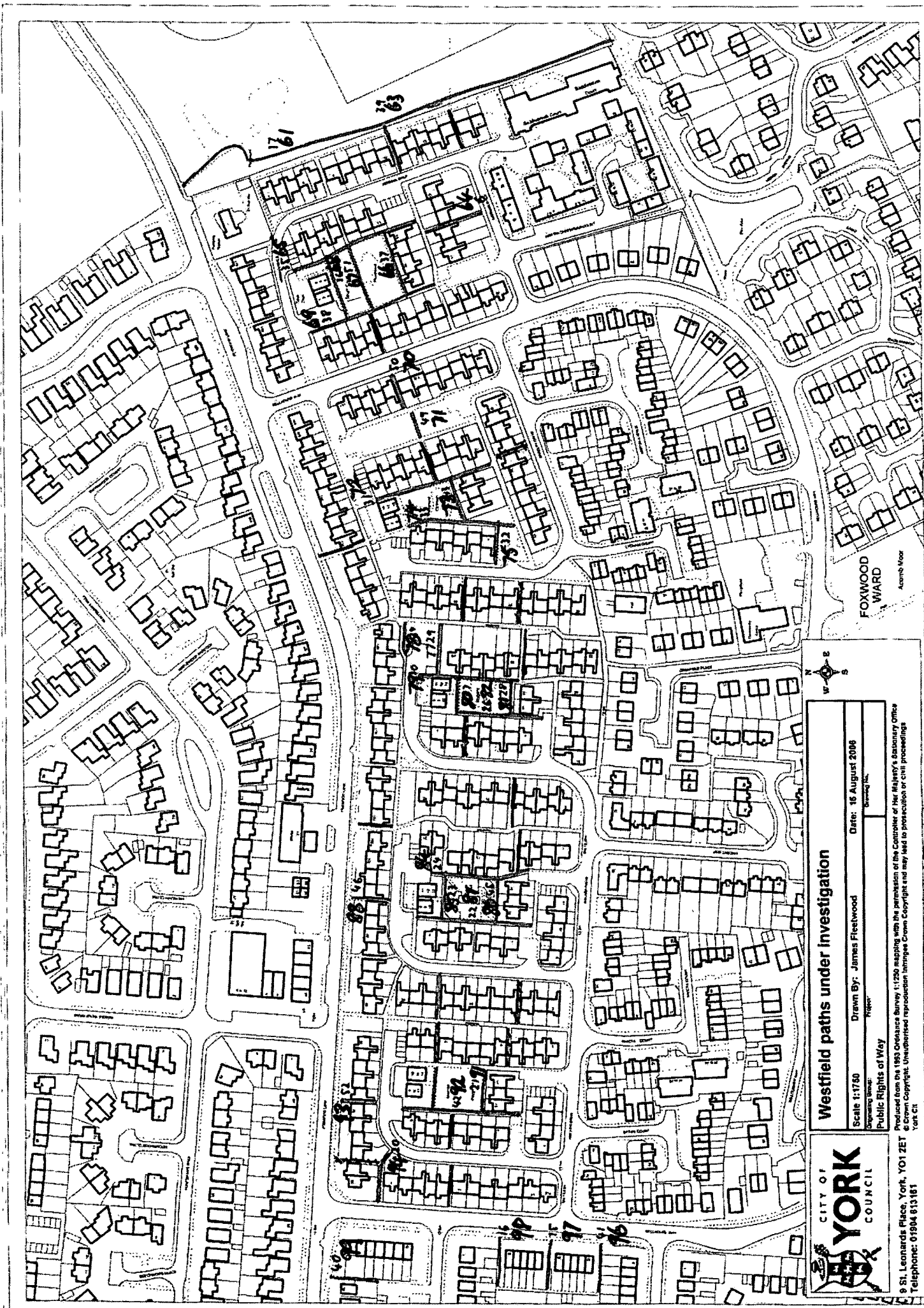


**NEW YORK**  
City of New York  
Department of City Planning  
Office of the City Planner  
100 West Street, 12th Floor  
New York, NY 10038  
Phone: (212) 312-3200  
Fax: (212) 312-3201  
www.dcp.nyc.gov

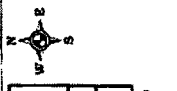
**WESTFIELD WARD**

DATE: 1/1/2008  
SCALE: 1" = 100' (AS SHOWN)  
DRAWN BY: [Name]  
CHECKED BY: [Name]

100 WEST STREET  
101 WEST STREET  
102 WEST STREET  
103 WEST STREET  
104 WEST STREET  
105 WEST STREET  
106 WEST STREET  
107 WEST STREET



FOXWOOD WARD  
Acme Moor



**Westfield paths under investigation**

Scale 1:1750  
 Drawn By: James Fleetwood  
 Date: 16 August 2008  
 Prepared from the 1953 Ordnance Survey 1:250 mapping with the permission of the Controller of Her Majesty's Stationary Office  
 © Crown Copyright. Unauthorised reproduction infringes Crown Copyright and may lead to prosecution or civil proceedings  
 York CC

CITY OF  
**YORK**  
 COUNCIL

9 St. Leonards Place, York, YO1 2ET  
 Telephone: 01904 813 811

**Public Rights Of Way – Wildlife & Countryside Act 1981  
Preparation of Definitive Map Former County Borough of York – Westfield**

Schedule 52

**Ward:** Westfield  
**Status:** Public Footpath  
**Path No:** 59 (Westfield)

**Description of route**

Footpath running from Acomb Wood Road opposite no. 32, entering Acomb Wood and proceeding in a northerly direction to a fence line, then crossing the fence line, turning west and continuing as York footpath 59 in the Westfield Ward, behind the houses of Hawkshead and Osprey Close. The path then turns north round the rear of 25 – 29 Osprey Close and finishes at its junction with York footpath 101

**Approximate length**

468 Metres

**Nature of Surface:**

<u>Start Grid Reference</u>	<u>End Grid Reference</u>	<u>Surface Type</u>
SE 5682 4930	SE 5671 4963	Natural

**Approximate Width:**

<u>Start Grid Reference</u>	<u>End Grid Reference</u>	<u>Width</u>
SE 5682 4930	SE 5671 4963	1 – 1.5m

**Structures: (Stiles, Gates and Bridges etc)**

<u>Structure</u>	<u>Grid Reference</u>	<u>Structure Reference</u>
Kissing gate	SE 5682 4930	Y059

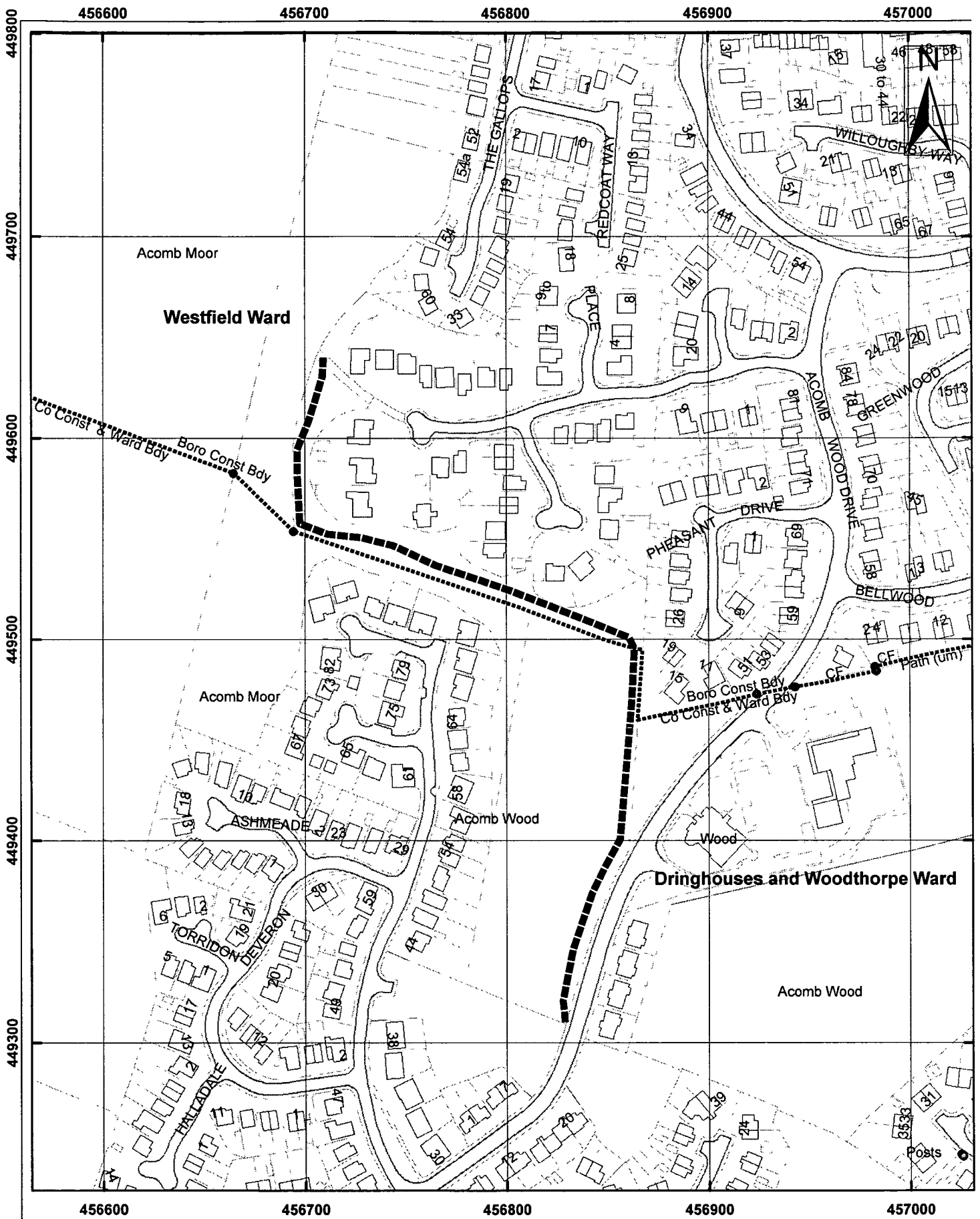
**Evidence Summary etc**

Documentary Evidence etc	Yes	No	Date (if applicable)	Other Information
OS Plans				
Inclosure				
Tithe				
1910 Finance Act				
Rights of Way Act 1932				
Railway/Canal Plans				
Other Maps				
User Evidence				
Photographs	✓			Taken as part of CYC surveys

Utility Companies Affected	Yes	No	Date (if applicable)	Other Information
British Gas		✓		
BT		✓		
Cable & Wireless		✓		
Northern Electric		✓		
NTL Network Services		✓		
Torch Telecom		✓		
Yorkshire Water		✓		
York Waterworks		✓		

**Recommendation:**

No further action at this time



9 St. Leonards Place, York, YO1 2ET  
Telephone: 01904 613161

## York, Footpath No 59 (Dringhouses and Woodthorpe, & Westfield Wards)

Scale 1:2,500      Drawn By:      Date:

Public Rights of Way      Reference:      Drawing No.

Reproduced from the Ordnance Survey with the permission of the Controller of Her Majesty's Stationery Office © Crown copyright  
Unauthorised reproduction infringes Crown copyright and may lead to prosecution or civil proceedings. City of York Council 100020818

**Public Rights Of Way – Wildlife & Countryside Act 1981  
Preparation of Definitive Map Former County Borough of York – Westfield**

Schedule 1

**Ward:** Westfield  
**Status:** Public Footpath  
**Path No:** 60 (Westfield)

**Description of route**

Footpath starting to right of entrance to bowls club on Thanet Road and running south-west along the edge of playing fields to the rear of Saddlebrook Court where it meets York footpath 61. The whole length is shared (pedestrian/cycle) use

**Approximate length**

370 Metres

**Nature of Surface:**

<u>Start Grid Reference</u>	<u>End Grid Reference</u>	<u>Surface Type</u>
SE 5780 5007	SE 5753 4984	Tarmac

**Approximate Width:**

<u>Start Grid Reference</u>	<u>End Grid Reference</u>	<u>Width</u>
SE 5780 5007	SE 5753 4984	2.5m

**Structures: (Stiles, Gates and Bridges etc)**

<u>Structure</u>	<u>Grid Reference</u>	<u>Structure Reference</u>
Cycle barrier	SE 5780 5007	Y060a

**Evidence Summary etc**

Documentary Evidence etc	Yes	No	Date (if applicable)	Other Information
OS Plans	✓		1987	
Inclosure				
Tithe				
1910 Finance Act				
Rights of Way Act 1932				
Railway/Canal Plans				
Other Maps				
User Evidence				
Photographs	✓			Taken as part of CYC surveys

Utility Companies Affected	Yes	No	Date (if applicable)	Other Information
British Gas		✓		
BT		✓		
Cable & Wireless		✓		
Northern Electric		✓		
NTL Network Services		✓		
Torch Telecom		✓		
Yorkshire Water		✓		
York Waterworks		✓		

**Recommendation:**

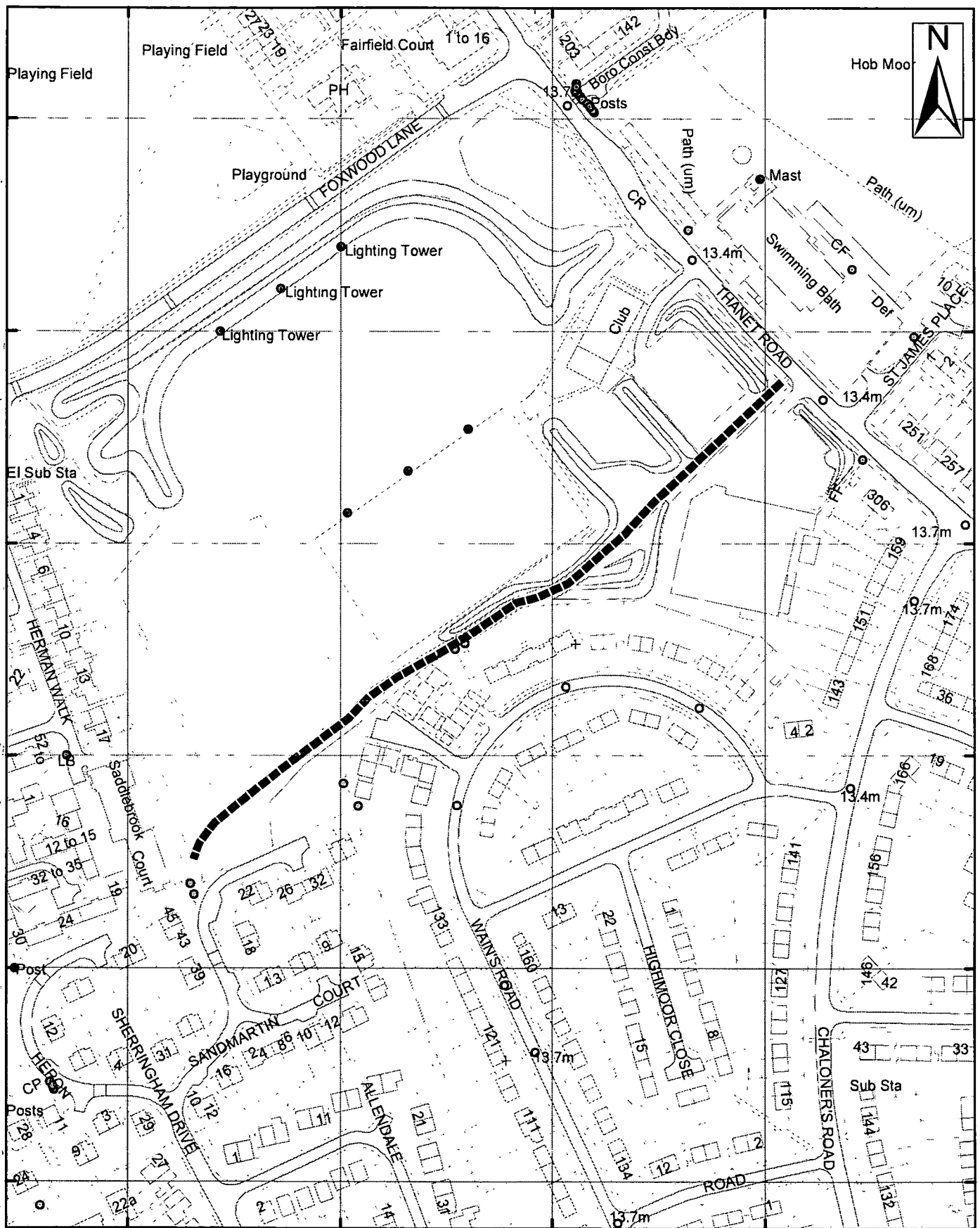
Make Order to add route to Definitive Map and Statement

457500 000000

457600 000000

457700 000000

457800 000000



457500 000000

457600 000000

457700 000000

457800 000000



9 St. Leonards Place, York, YO1 2ET  
 Telephone: 01904 613161

## York, Footpath No 60 (Westfield Ward)

Scale 1:2,500

Drawn By:

Date:

Public Rights of Way

Reference:

Drawing No.

Reproduced from the Ordnance Survey with the permission of the Controller of Her Majesty's Stationery Office © Crown copyright.  
 Unauthorised reproduction infringes Crown copyright and may lead to prosecution or civil proceedings. City of York Council 100020R18

**Public Rights Of Way – Wildlife & Countryside Act 1981  
Preparation of Definitive Map Former County Borough of York – Westfield**

Schedule 2

**Ward:** Westfield  
**Status:** Public Footpath  
**Path No:** 61 (Westfield)

**Description of route**

Footpath starting at the side of the electricity sub-station opposite 127 Foxwood Lane and running south along edge of playing field to Sherringham Drive.

**Approximate length**

240 Metres

**Nature of Surface:**

<u>Start Grid Reference</u>	<u>End Grid Reference</u>	<u>Surface Type</u>
SE 5745 5006	SE 5753 4984	Tarmac

**Approximate Width:**

<u>Start Grid Reference</u>	<u>End Grid Reference</u>	<u>Width</u>
SE 5745 5006	SE 5753 4984	2.5m

**Structures: (Stiles, Gates and Bridges etc)**

<u>Structure</u>	<u>Grid Reference</u>	<u>Structure Reference</u>
Cycle barrier	SE 5745 5006	Y061a
Cycle barrier	SE 5753 4984	Y061b

**Evidence Summary etc**

Documentary Evidence etc	Yes	No	Date (if applicable)	Other Information
OS Plans				
Inclosure				
Tithe				
1910 Finance Act				
Rights of Way Act 1932				
Railway/Canal Plans				
Other Maps				
User Evidence				
Photographs	✓			Taken as part of CYC surveys
<b>Utility Companies Affected</b>				
British Gas		✓		
BT		✓		
Cable & Wireless		✓		
Northern Electric		✓		
NTL Network Services		✓		
Torch Telecom		✓		
Yorkshire Water		✓		
York Waterworks		✓		

**Recommendation:**

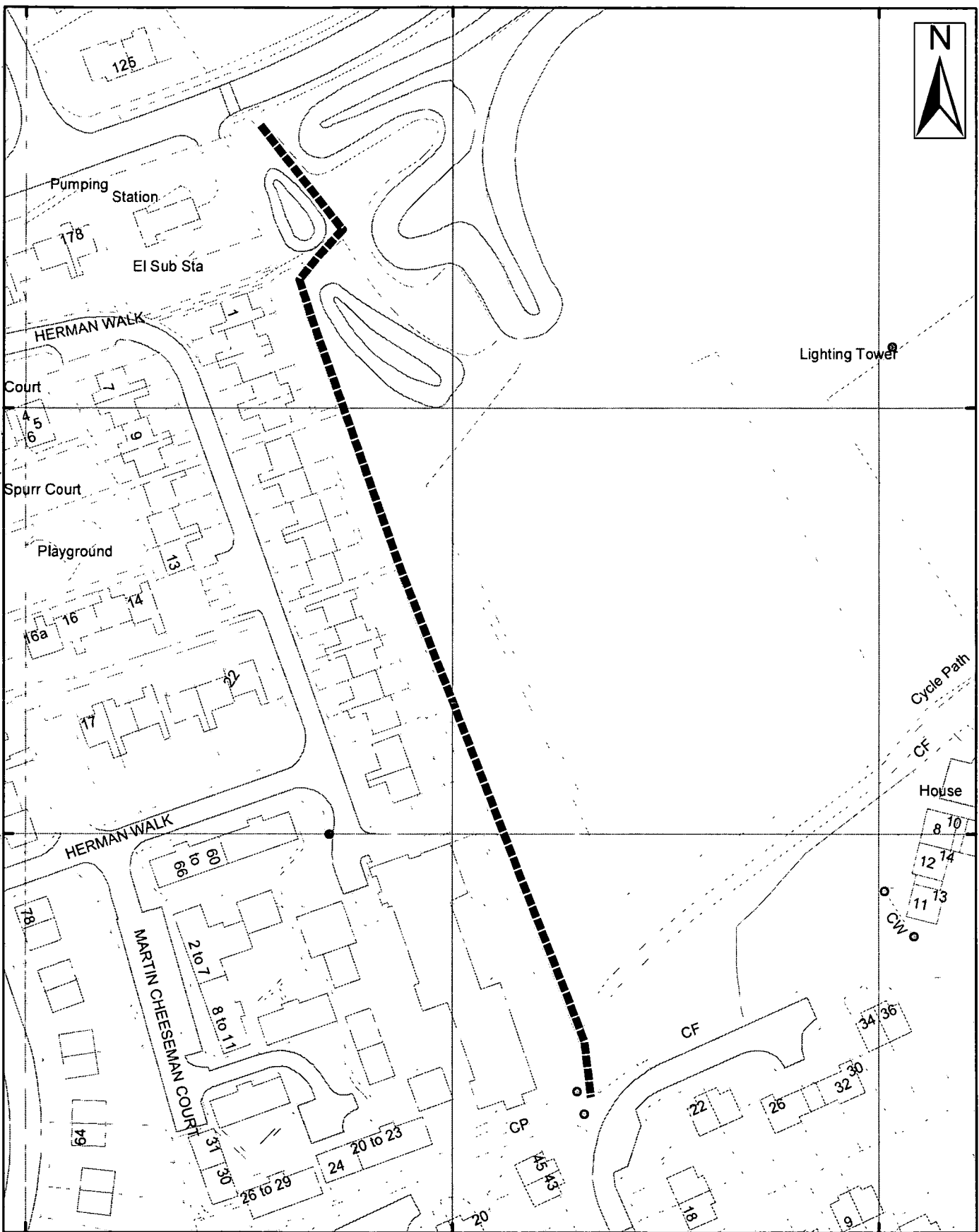
No further action at this time



457400 000000

457500 000000

457600 000000



457400 000000

457500 000000

457600 000000



9 St. Leonards Place, York, YO1 2ET  
 Telephone: 01904 613161

### York, Footpath No 61 (Westfield Ward)

Scale 1:1,250	Drawn By:	Date:
Public Rights of Way	Reference:	Drawing No.

Reproduced from the Ordnance Survey with the permission of the Controller of Her Majesty's Stationery Office © Crown copyright.  
 Unauthorised reproduction infringes Crown copyright and may lead to prosecution or civil proceedings. City of York Council 1002081R

**Public Rights Of Way – Wildlife & Countryside Act 1981  
Preparation of Definitive Map Former County Borough of York – Westfield**

Schedule 3

**Ward:** Westfield  
**Status:** Public Footpath  
**Path No:** 62 (Westfield)

**Description of route**

Footpath starting next to 127 Foxwood Lane and running diagonally north-east across playing field to Chesney Fields, off Gale Lane.

**Approximate length**  
225 Metres

**Nature of Surface:**

<u>Start Grid Reference</u>	<u>End Grid Reference</u>	<u>Surface Type</u>
SE 5745 5008	SE 5755 5026	Tarmac

**Approximate Width:**

<u>Start Grid Reference</u>	<u>End Grid Reference</u>	<u>Width</u>
SE 5745 5008	SE 5755 5026	2.5m

**Structures: (Stiles, Gates and Bridges etc)**

<u>Structure</u>	<u>Grid Reference</u>	<u>Structure Reference</u>
Bollard	SE 5745 5008	Y062b
Cycle barrier	SE 5754 5024	Y062a
Cycle barrier	SE 5755 5026	Y062a

**Evidence Summary etc**

Documentary Evidence etc	Yes	No	Date (if applicable)	Other Information
OS Plans	✓		1968	
Inclosure				
Tithe				
1910 Finance Act				
Rights of Way Act 1932				
Railway/Canal Plans				
Other Evidence	✓			Public Path Order
User Evidence	✓			10 forms
Photographs	✓			Taken as part of CYC surveys

Utility Companies Affected	Yes	No	Date (if applicable)	Other Information
British Gas		✓		
BT		✓		
Cable & Wireless				
Northern Electric		✓		
NTL Network Services		✓		
Torch Telecom		✓		
Yorkshire Water		✓		
York Waterworks		✓		

**Recommendation:**

Make Order to add route to Definitive Map and Statement

457500

457600

450300

450300

450200

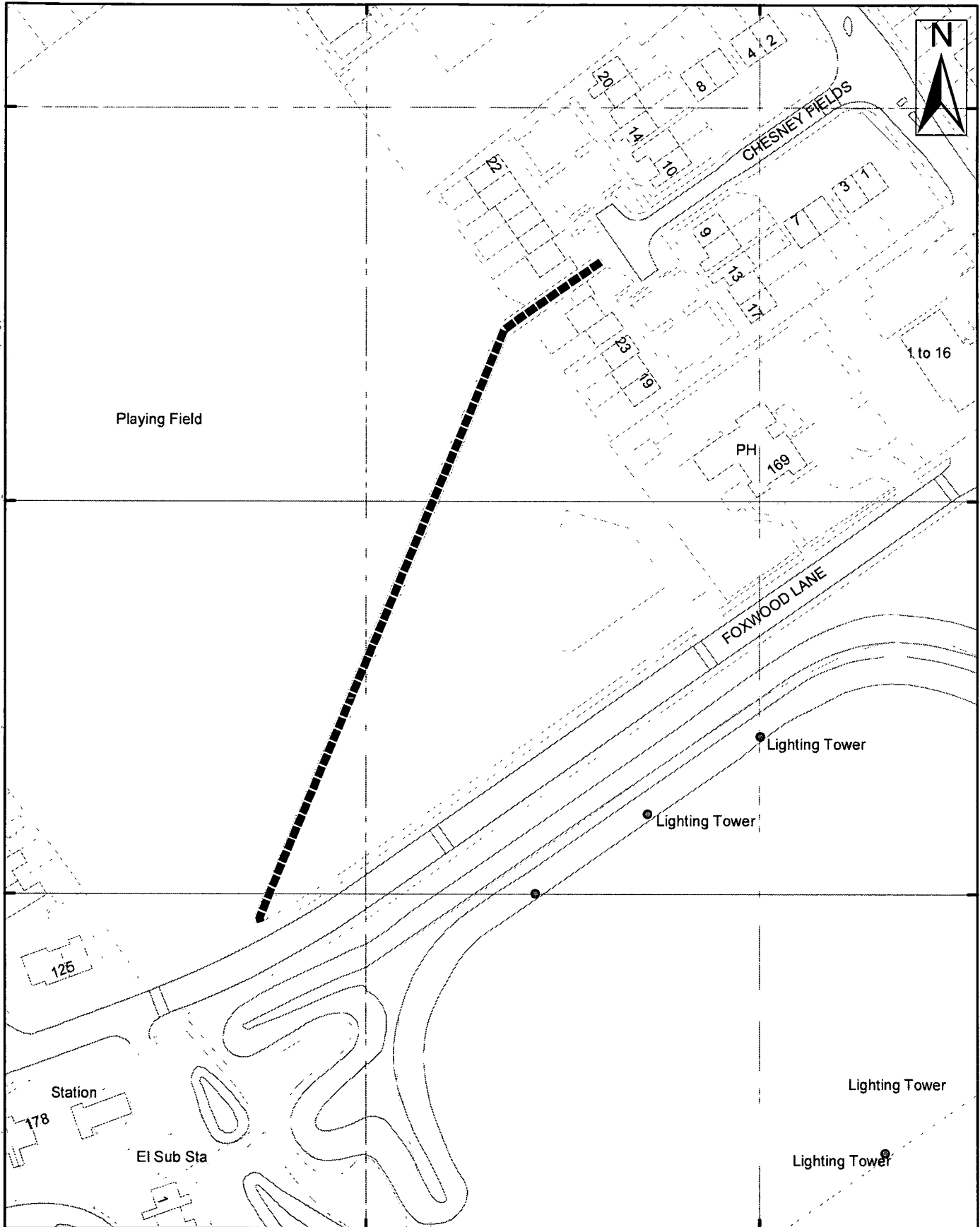
450200

450100

450100

457500

457600



9 St. Leonards Place, York, YO1 2ET  
 Telephone: 01904 613161

<b>York, Footpath No 62 (Westfield Ward)</b>		
Scale 1:1,354	Drawn By:	Date:
Public Rights of Way	Reference:	Drawing No.

Reproduced from the Ordnance Survey with the permission of the Controller of Her Majesty's Stationery Office © Crown copyright.  
 Unauthorised reproduction infringes Crown copyright and may lead to prosecution or civil proceedings. City of York Council 100020R18

**Public Rights Of Way – Wildlife & Countryside Act 1981  
Preparation of Definitive Map Former County Borough of York – Westfield**

Schedule 4

**Ward:** Westfield  
**Status:** Public Footpath  
**Path No:** 63 (Westfield)

**Description of route**

Footpath running between 10 & 11 Herman Walk to meet with York 61 at playing field

**Approximate length**

25 Metres

**Nature of Surface:**

<u>Start Grid Reference</u>	<u>End Grid Reference</u>	<u>Surface Type</u>
SE 5746 4995	SE 5748 4996	Tarmac

**Approximate Width:**

<u>Start Grid Reference</u>	<u>End Grid Reference</u>	<u>Width</u>
SE 5746 4994	SE 5748 4996	1.5m

**Structures: (Stiles, Gates and Bridges etc)**

<u>Structure</u>	<u>Grid Reference</u>	<u>Structure Reference</u>
------------------	-----------------------	----------------------------

**Evidence Summary etc**

Documentary Evidence etc	Yes	No	Date (if applicable)	Other Information
OS Plans	✓		1987	
Inclosure				
Tithe				
1910 Finance Act				
Rights of Way Act 1932				
Railway/Canal Plans				
Other Maps				
User Evidence				
Photographs	✓			Taken as part of CYC surveys

Utility Companies Affected	Yes	No	Date (if applicable)	Other Information
British Gas		✓		
BT		✓		
Cable & Wireless		✓		
Northern Electric		✓		
NTL Network Services		✓		
Torch Telecom		✓		
Yorkshire Water		✓		
York Waterworks		✓		

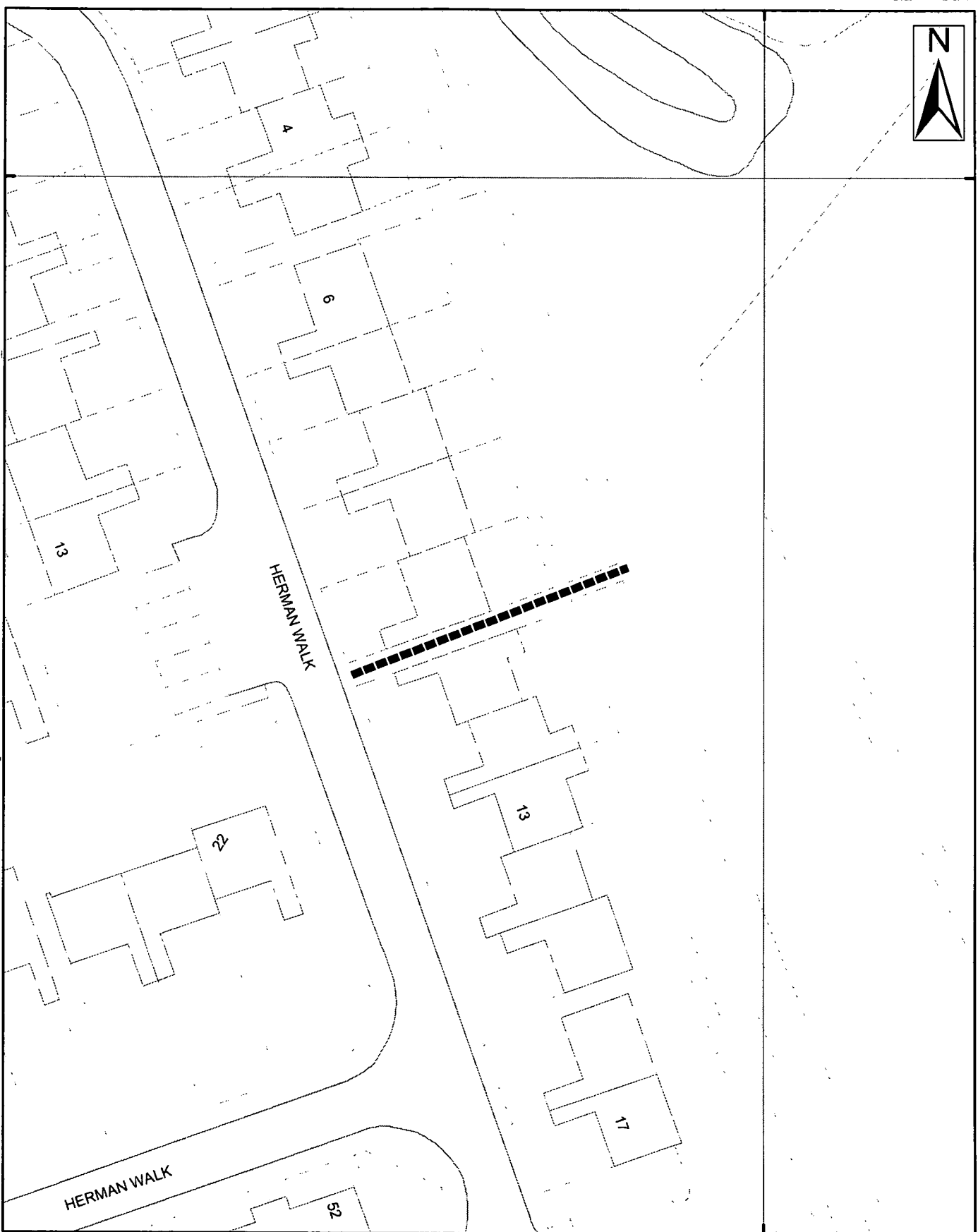
**Recommendation:**

Make Order to add route to Definitive Map and Statement

457500 000000



450000 000000



457500 000000



9 St. Leonards Place, York, YO1 2ET  
Telephone: 01904 613161

### York, Footpath No 63 (Westfield Ward)

Scale 1:500	Drawn By:	Date:
Public Rights of Way	Reference:	Drawing No.

Reproduced from the Ordnance Survey with the permission of the Controller of Her Majesty's Stationery Office © Crown copyright.  
Unauthorised reproduction infringes Crown copyright and may lead to prosecution or civil proceedings. City of York Council 10020818

**Public Rights Of Way – Wildlife & Countryside Act 1981  
Preparation of Definitive Map Former County Borough of York – Westfield**

Schedule 5

**Ward:** Westfield  
**Status:** Public Footpath  
**Path No:** 64 (Westfield)

**Description of route**

Footpath running between 19 & 20 Herman Walk

**Approximate length**

33 Metres

**Nature of Surface:**

<u>Start Grid Reference</u>	<u>End Grid Reference</u>	<u>Surface Type</u>
SE 5742 4994	SE 5743 4991	Tarmac

**Approximate Width:**

<u>Start Grid Reference</u>	<u>End Grid Reference</u>	<u>Width</u>
SE 5742 4994	SE 5743 4991	1.5m

**Structures: (Stiles, Gates and Bridges etc)**

<u>Structure</u>	<u>Grid Reference</u>	<u>Structure Reference</u>
------------------	-----------------------	----------------------------

**Evidence Summary etc**

Documentary Evidence etc	Yes	No	Date (if applicable)	Other Information
OS Plans	✓		1987	
Inclosure				
Tithe				
1910 Finance Act				
Rights of Way Act 1932				
Railway/Canal Plans				
Other Maps				
User Evidence				
Photographs	✓			Taken as part of CYC surveys

Utility Companies Affected	Yes	No	Date (if applicable)	Other Information
British Gas		✓		
BT		✓		
Cable & Wireless		✓		
Northern Electric		✓		
NTL Network Services		✓		
Torch Telecom		✓		
Yorkshire Water		✓		
York Waterworks		✓		

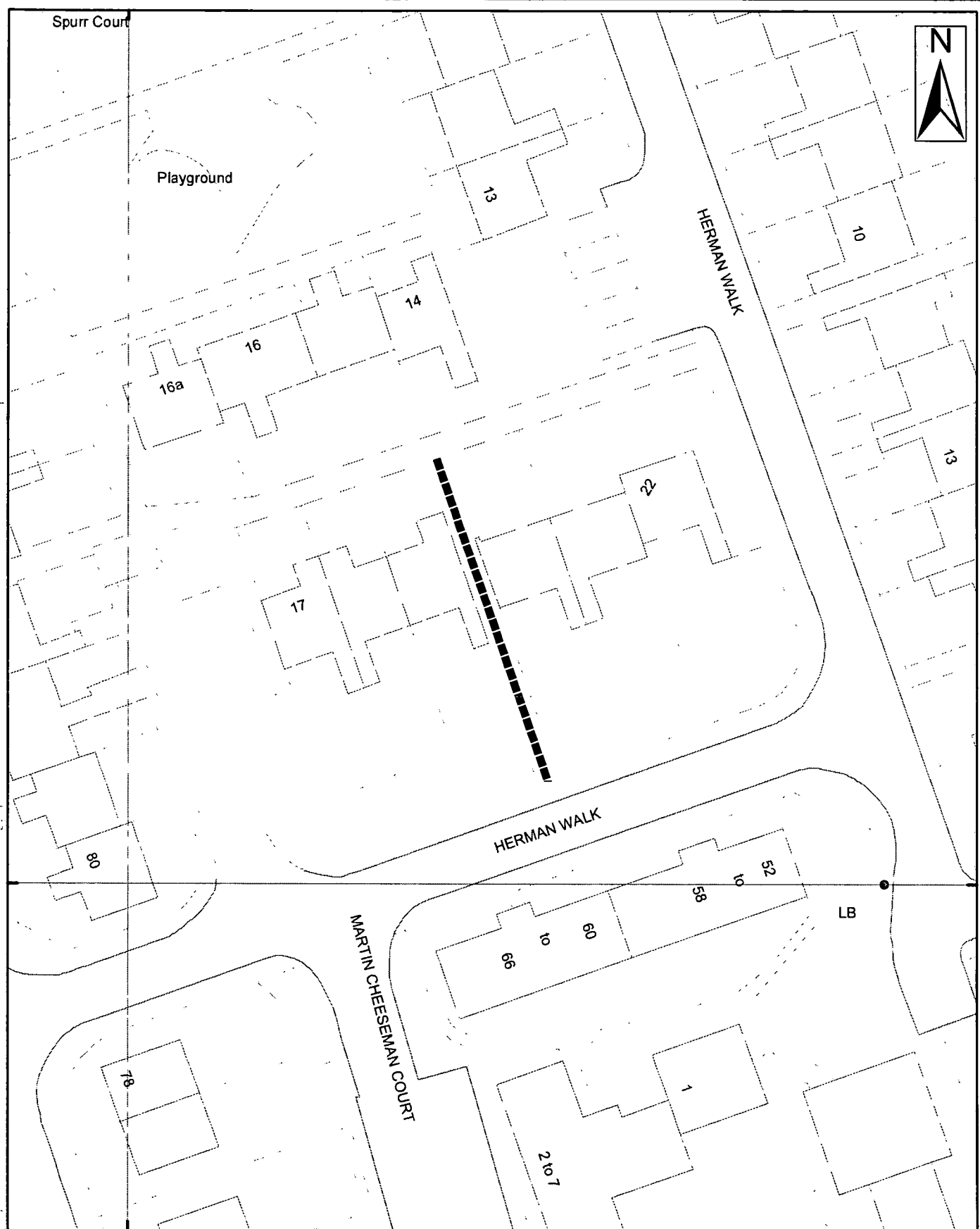
**Recommendation:**

Make Order to add route to Definitive Map and Statement

457400

Spurr Court

Playground



457400



9 St. Leonards Place, York, YO1 2ET  
Telephone: 01904 613161

### York, Footpath No 64 (Westfield Ward)

Scale 1:500	Drawn By:	Date:
Public Rights of Way	Reference:	Drawing No.

Reproduced from the Ordnance Survey with the permission of the Controller of Her Majesty's Stationery Office © Crown copyright.  
Unauthorised reproduction infringes Crown copyright and may lead to prosecution or civil proceedings. City of York Council 100020818

**Public Rights Of Way – Wildlife & Countryside Act 1981  
Preparation of Definitive Map Former County Borough of York – Westfield**

Schedule 6

**Ward:** Westfield  
**Status:** Public Footpath  
**Path No:** 65 (Westfield)

**Description of route**

Footpath starting next to garages at Herman Walk/Spurr Court and running south through Spurr Court alongside playground to rear of 20 Herman walk..

**Approximate length**

75 Metres

**Nature of Surface:**

<u>Start Grid Reference</u>	<u>End Grid Reference</u>	<u>Surface Type</u>
SE 5740 5001	SE 5743 4994	Tarmac

**Approximate Width:**

<u>Start Grid Reference</u>	<u>End Grid Reference</u>	<u>Width</u>
SE 5740 5001	SE 5743 4994	1.2m

**Structures: (Stiles, Gates and Bridges etc)**

<u>Structure</u>	<u>Grid Reference</u>	<u>Structure Reference</u>
------------------	-----------------------	----------------------------

**Evidence Summary etc**

Documentary Evidence etc	Yes	No	Date (if applicable)	Other Information
OS Plans	✓		1987	
Inclosure				
Tithe				
1910 Finance Act				
Rights of Way Act 1932				
Railway/Canal Plans				
Other Maps				
User Evidence				
Photographs	✓			Taken as part of CYC surveys

Utility Companies Affected	Yes	No	Date (if applicable)	Other Information
British Gas		✓		
BT		✓		
Cable & Wireless		✓		
Northern Electric		✓		
NTL Network Services		✓		
Torch Telecom		✓		
Yorkshire Water		✓		
York Waterworks		✓		

**Recommendation:**

Make Order to add route to Definitive Map and Statement



457400 000000

EI Sub Sta



168

HERMAN WALK

Spurr Court

1  
2  
3

4  
5  
6

Spurr Court

Playground

HERMAN WALK

22


17

457400 000000

450000

450000

450000



9 St. Leonards Place, York, YO1 2ET  
Telephone: 01904 613161

### York, Footpath No 65 (Westfield Ward)

Scale 1:500	Drawn By:	Date:
Public Rights of Way	Reference:	Drawing No.

Reproduced from the Ordnance Survey with the permission of the Controller of Her Majesty's Stationery Office © Crown copyright.  
Unauthorized reproduction infringes Crown copyright and may lead to prosecution or civil proceedings. City of York Council 100020818

**Public Rights Of Way – Wildlife & Countryside Act 1981  
Preparation of Definitive Map Former County Borough of York – Westfield**

Schedule 7

**Ward:** Westfield  
**Status:** Public Footpath  
**Path No:** 66 (Westfield)

**Description of route**

Footpath running west to east in front of 16a – 14 Spurr Court.

**Approximate length**

20 Metres

**Nature of Surface:**

<u>Start Grid Reference</u>	<u>End Grid Reference</u>	<u>Surface Type</u>
SE 5739 4995	SE 5742 4996	Tarmac

**Approximate Width:**

<u>Start Grid Reference</u>	<u>End Grid Reference</u>	<u>Width</u>
SE 5739 4995	SE 5742 4996	1.5m

**Structures: (Stiles, Gates and Bridges etc)**

<u>Structure</u>	<u>Grid Reference</u>	<u>Structure Reference</u>
------------------	-----------------------	----------------------------

**Evidence Summary etc**

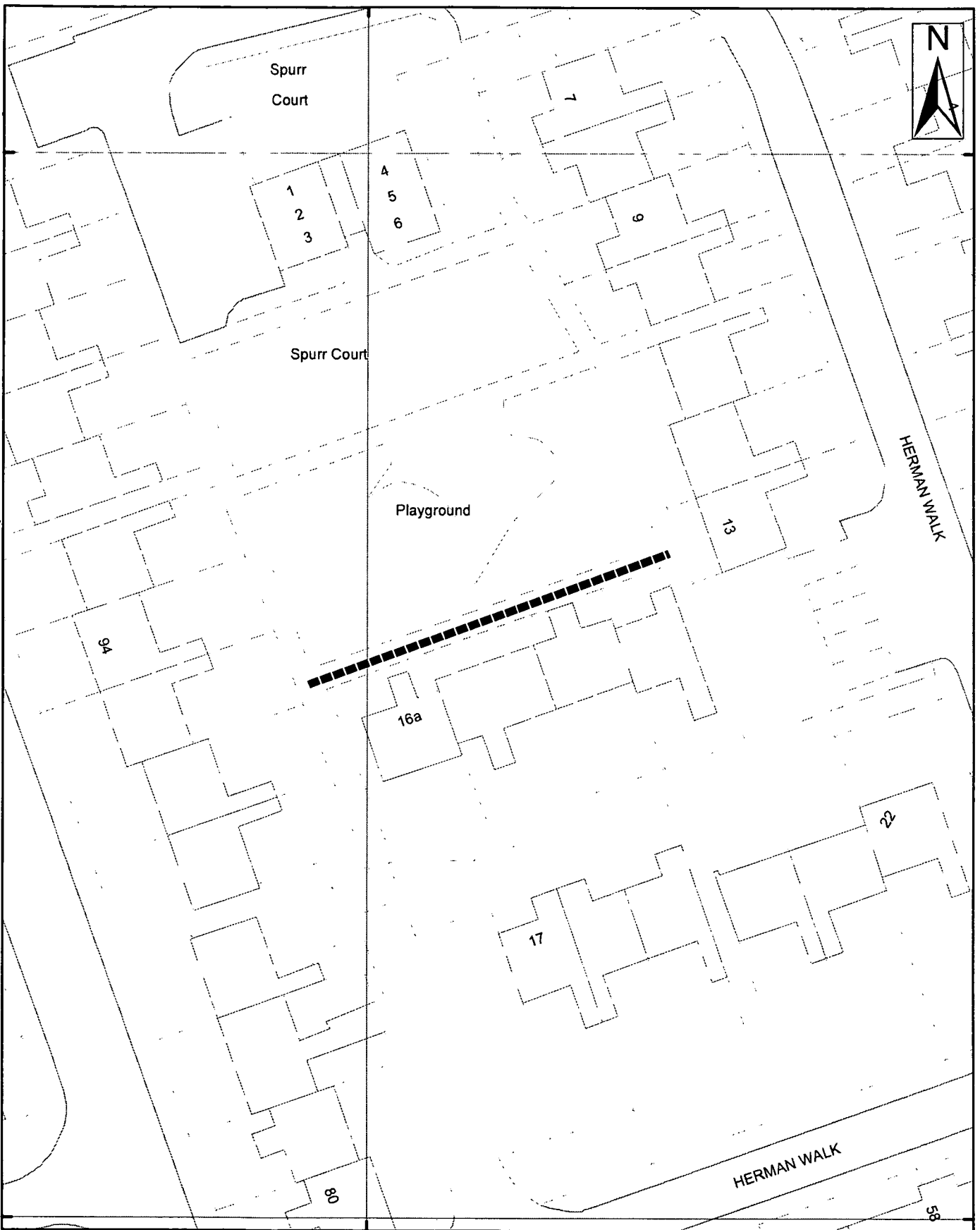
Documentary Evidence etc	Yes	No	Date (if applicable)	Other Information
OS Plans	✓		1987	
Inclosure				
Tithe				
1910 Finance Act				
Rights of Way Act 1932				
Railway/Canal Plans				
Other Maps				
User Evidence				
Photographs	✓			Taken as part of CYC surveys

Utility Companies Affected	Yes	No	Date (if applicable)	Other Information
British Gas		✓		
BT		✓		
Cable & Wireless		✓		
Northern Electric		✓		
NTL Network Services		✓		
Torch Telecom		✓		
Yorkshire Water		✓		
York Waterworks		✓		

**Recommendation:**

Make Order to add route to Definitive Map and Statement

457400 000000



450000

450000

450000

449900

450000

449900

457400 000000



9 St. Leonards Place, York, YO1 2ET  
 Telephone: 01904 613161

### York, Footpath No 66 (Westfield Ward)

Scale 1:500	Drawn By:	Date:
Public Rights of Way	Reference:	Drawing No.

Reproduced from the Ordnance Survey with the permission of the Controller of Her Majesty's Stationery Office © Crown copyright.  
 Unauthorised reproduction infringes Crown copyright and may lead to prosecution or civil proceedings. City of York Council 100270R18

**Public Rights Of Way – Wildlife & Countryside Act 1981  
Preparation of Definitive Map Former County Borough of York – Westfield**

Schedule 8

**Ward:** Westfield  
**Status:** Public Footpath  
**Path No:** 67 (Westfield)

**Description of route**

Footpath starting between 10 & 11 Spurr Court and running west across playground to rear of 96 Bellhouse way.

**Approximate length**

60 Metres

**Nature of Surface:**

<u>Start Grid Reference</u>	<u>End Grid Reference</u>	<u>Surface Type</u>
SE 5744 4998	SE 5738 4996	Tarmac

**Approximate Width:**

<u>Start Grid Reference</u>	<u>End Grid Reference</u>	<u>Width</u>
SE 5744 4998	SE 5738 4996	1.5m

**Structures: (Stiles, Gates and Bridges etc)**

<u>Structure</u>	<u>Grid Reference</u>	<u>Structure Reference</u>
------------------	-----------------------	----------------------------

**Evidence Summary etc**

Documentary Evidence etc	Yes	No	Date (if applicable)	Other Information
OS Plans	✓		1987	
Inclosure				
Tithe				
1910 Finance Act				
Rights of Way Act 1932				
Railway/Canal Plans				
Other Maps				
User Evidence				
Photographs	✓			Taken as part of CYC surveys

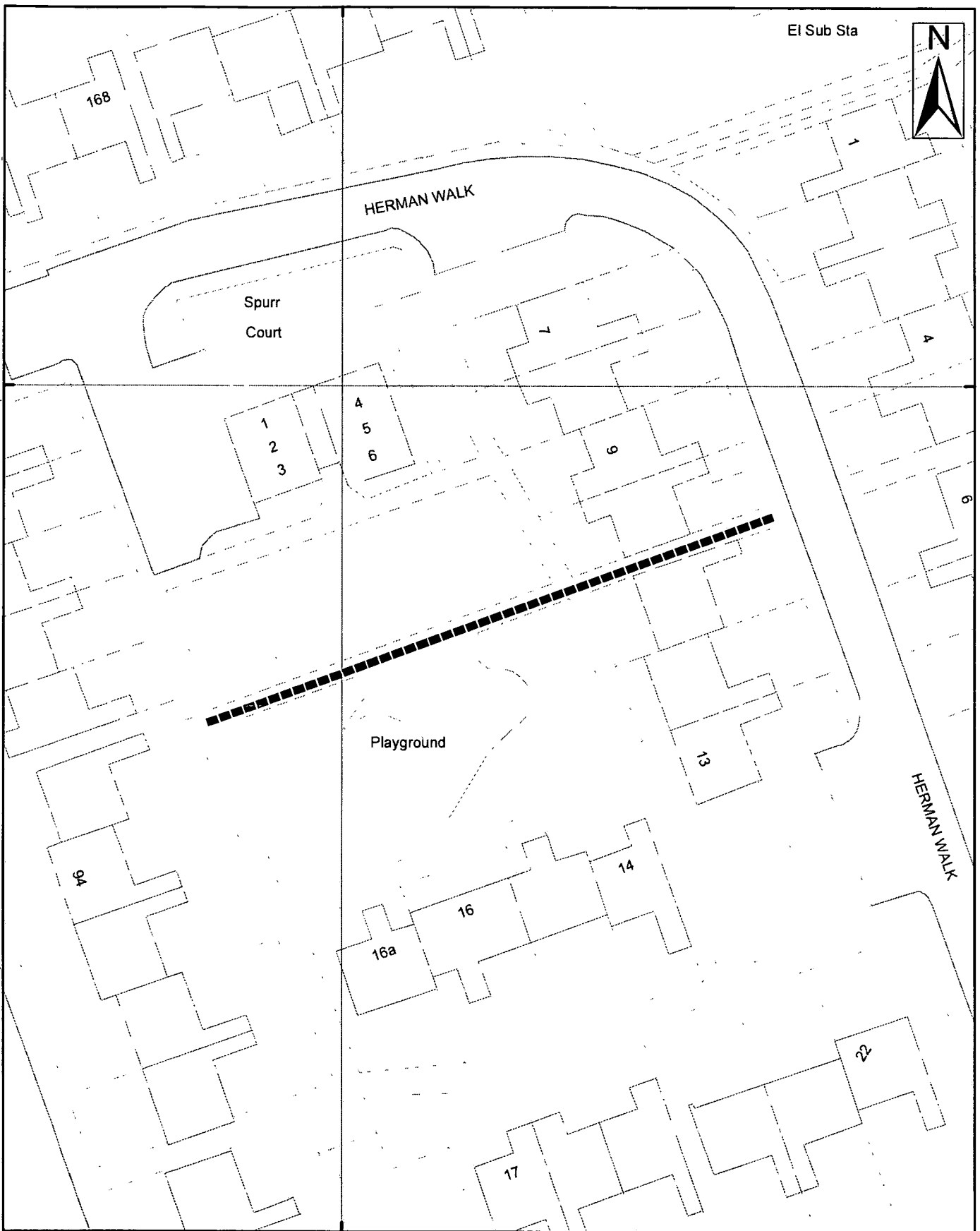
Utility Companies Affected	Yes	No	Date (if applicable)	Other Information
British Gas		✓		
BT		✓		
Cable & Wireless		✓		
Northern Electric		✓		
NTL Network Services		✓		
Torch Telecom		✓		
Yorkshire Water		✓		
York Waterworks		✓		

**Recommendation:**

Make Order to add route to Definitive Map and Statement

457400 999999

El Sub Sta



457400 999999



9 St. Leonards Place, York, YO1 2ET  
Telephone: 01904 613161

### York, Footpath No 67 (Westfield Ward)

Scale 1:500

Drawn By:

Date:

Public Rights of Way

Reference:

Drawing No.

Reproduced from the Ordnance Survey with the permission of the Controller of Her Majesty's Stationery Office © Crown copyright.  
Unauthorised reproduction infringes Crown copyright and may lead to prosecution or civil proceedings. City of York Council 10002018

**Public Rights Of Way – Wildlife & Countryside Act 1981  
Preparation of Definitive Map Former County Borough of York – Westfield**

Schedule 9

**Ward:** Westfield  
**Status:** Public Footpath  
**Path No:** 68 (Westfield)

**Description of route**

Footpath running at rear of no 1 – 5 Spurr Court

**Approximate length**

35 Metres

**Nature of Surface:**

<u>Start Grid Reference</u>	<u>End Grid Reference</u>	<u>Surface Type</u>
SE 5738 4998	SE 5741 4999	Tarmac

**Approximate Width:**

<u>Start Grid Reference</u>	<u>End Grid Reference</u>	<u>Width</u>
SE 5738 4998	SE 5741 4999	1.5m

**Structures: (Stiles, Gates and Bridges etc)**

<u>Structure</u>	<u>Grid Reference</u>	<u>Structure Reference</u>
------------------	-----------------------	----------------------------

**Evidence Summary etc**

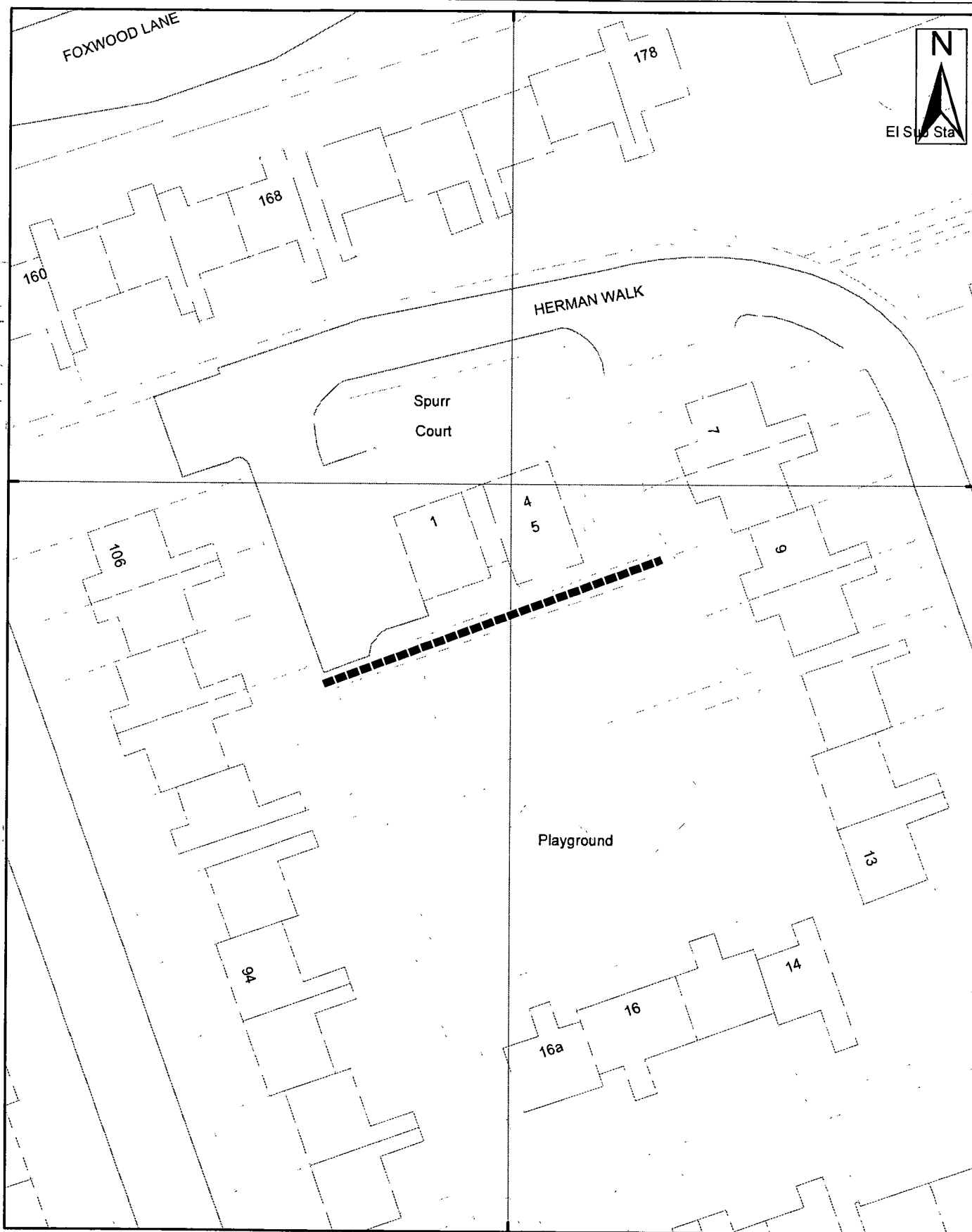
Documentary Evidence etc	Yes	No	Date (if applicable)	Other Information
OS Plans	✓		1987	
Inclosure				
Tithe				
1910 Finance Act				
Rights of Way Act 1932				
Railway/Canal Plans				
Other Maps				
User Evidence				
Photographs	✓			Taken as part of CYC surveys

Utility Companies Affected	Yes	No	Date (if applicable)	Other Information
British Gas		✓		
BT		✓		
Cable & Wireless		✓		
Northern Electric		✓		
NTL Network Services		✓		
Torch Telecom		✓		
Yorkshire Water		✓		
York Waterworks		✓		


**Recommendation:**

Make Order to add route to Definitive Map and Statement

457400 000000



457400 000000



9 St. Leonards Place, York, YO1 2ET  
 Telephone: 01904 613161

### York, Footpath No 68 (Westfield Ward)

Scale 1:500	Drawn By:	Date:
Public Rights of Way	Reference:	Drawing No.

Reproduced from the Ordnance Survey with the permission of the Controller of Her Majesty's Stationery Office © Crown copyright  
 Unauthorised reproduction infringes Crown copyright and may lead to prosecution or civil proceedings. City of York Council 10020818

**Public Rights Of Way – Wildlife & Countryside Act 1981  
Preparation of Definitive Map Former County Borough of York – Westfield**

Schedule 10

**Ward:** Westfield  
**Status:** Public Footpath  
**Path No:** 69 (Westfield)

**Description of route**

Footpath running north from rear of 88 Bellhouse Way to rear of 106 Bellhouse Way

**Approximate length**

70 Metres

**Nature of Surface:**

<u>Start Grid Reference</u>	<u>End Grid Reference</u>	<u>Surface Type</u>
SE 5740 4993	SE 5738 4998	Tarmac

**Approximate Width:**

<u>Start Grid Reference</u>	<u>End Grid Reference</u>	<u>Width</u>
SE 5740 4993	SE 5738 4998	1.5m

**Structures: (Stiles, Gates and Bridges etc)**

<u>Structure</u>	<u>Grid Reference</u>	<u>Structure Reference</u>
------------------	-----------------------	----------------------------

**Evidence Summary etc**

Documentary Evidence etc	Yes	No	Date (if applicable)	Other Information
OS Plans	✓		1987	
Inclosure				
Tithe				
1910 Finance Act				
Rights of Way Act 1932				
Railway/Canal Plans				
Other Maps				
User Evidence				
Photographs	✓			Taken as part of CYC surveys

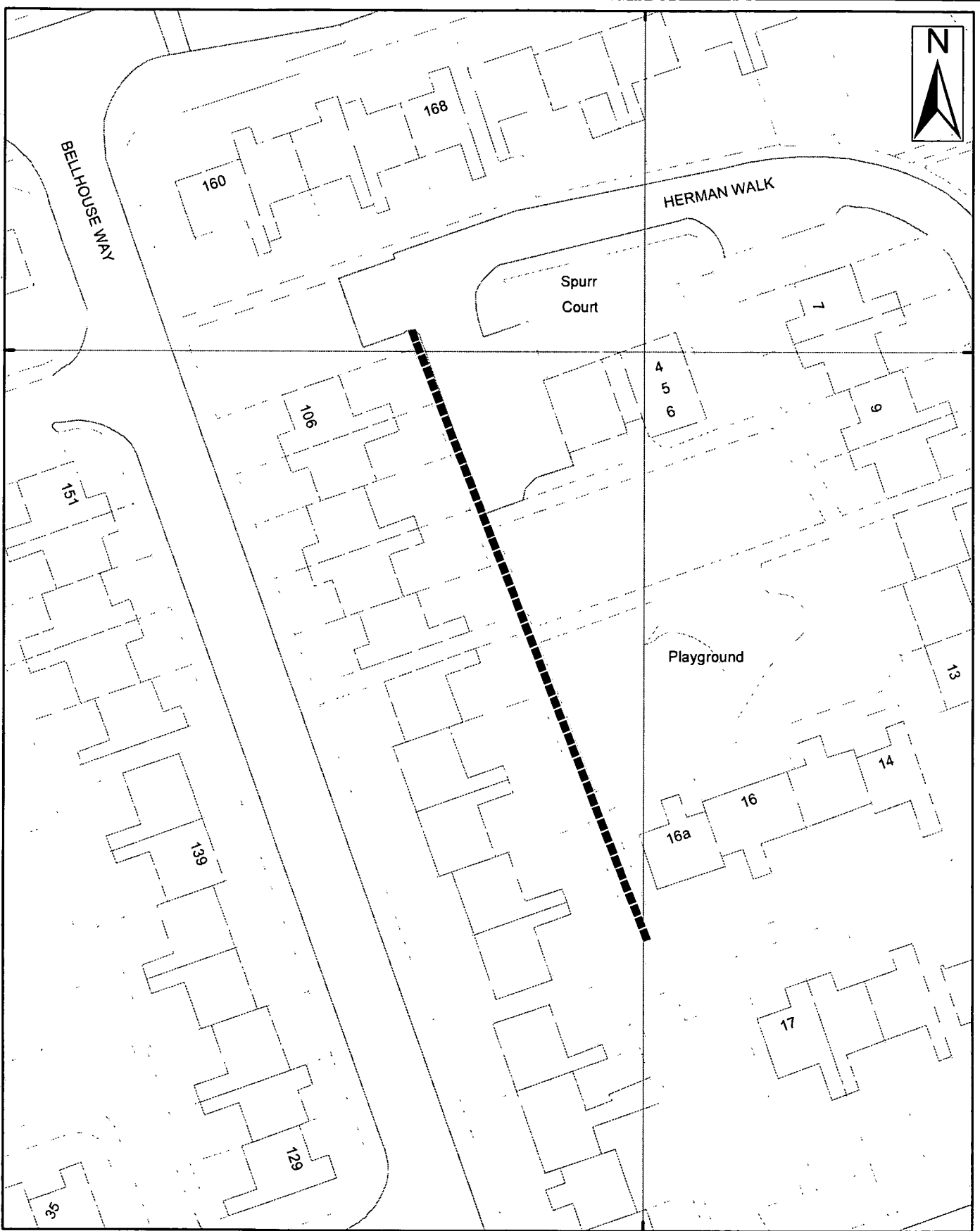
Utility Companies Affected	Yes	No	Date (if applicable)	Other Information
British Gas		✓		
BT		✓		
Cable & Wireless		✓		
Northern Electric		✓		
NTL Network Services		✓		
Torch Telecom		✓		
Yorkshire Water		✓		
York Waterworks		✓		

**Recommendation:**

Make Order to add route to Definitive Map and Statement



457400 000000



457400 000000



9 St. Leonards Place, York, YO1 2ET  
Telephone: 01904 613161

### York, Footpath No 69 (Westfield Ward)

Scale 1:584	Drawn By:	Date:
Public Rights of Way	Reference:	Drawing No.

Reproduced from the Ordnance Survey with the permission of the Controller of Her Majesty's Stationery Office © Crown copyright  
Unauthorised reproduction infringes Crown copyright and may lead to prosecution or civil proceedings. City of York Council 10020018

**Public Rights Of Way – Wildlife & Countryside Act 1981  
Preparation of Definitive Map Former County Borough of York – Westfield**

Schedule 11

**Ward:** Westfield  
**Status:** Public Footpath  
**Path No:** 70 (Westfield)

**Description of route**  
Footpath running between 141 & 143 Bellhouse Way

**Approximate length**  
20 Metres

**Nature of Surface:**

<u>Start Grid Reference</u>	<u>End Grid Reference</u>	<u>Surface Type</u>
SE 5735 4995	SE 5733 4995	Tarmac

**Approximate Width:**

<u>Start Grid Reference</u>	<u>End Grid Reference</u>	<u>Width</u>
SE 5735 4995	SE 5733 4995	1.5m

**Structures: (Stiles, Gates and Bridges etc)**

<u>Structure</u>	<u>Grid Reference</u>	<u>Structure Reference</u>
------------------	-----------------------	----------------------------

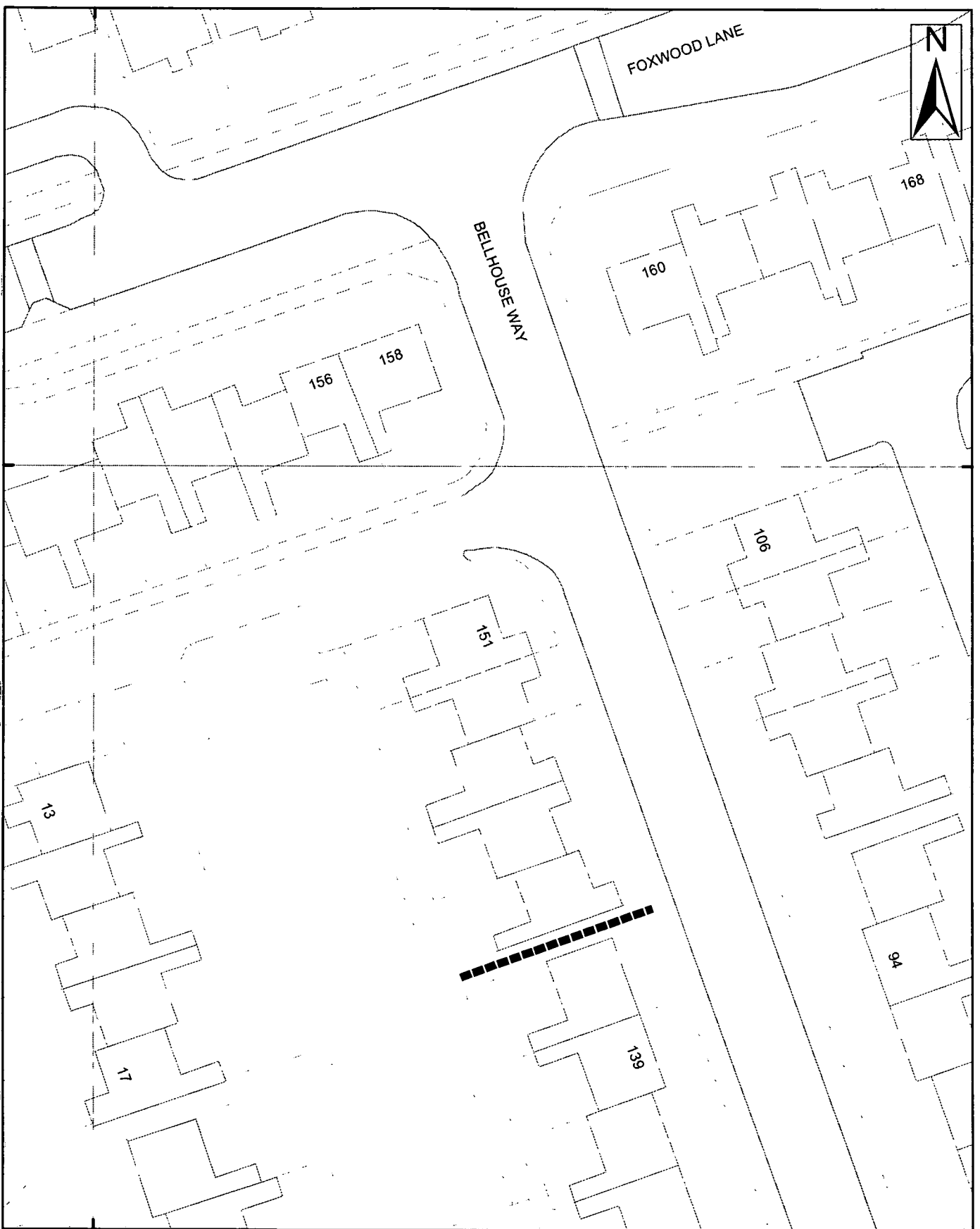
**Evidence Summary etc**

Documentary Evidence etc	Yes	No	Date (if applicable)	Other Information
OS Plans	✓		1987	
Inclosure				
Tithe				
1910 Finance Act				
Rights of Way Act 1932				
Railway/Canal Plans				
Other Maps				
User Evidence				
Photographs	✓			Taken as part of CYC surveys

Utility Companies Affected	Yes	No	Date (if applicable)	Other Information
British Gas		✓		
BT		✓		
Cable & Wireless		✓		
Northern Electric		✓		
NTL Network Services		✓		
Torch Telecom		✓		
Yorkshire Water		✓		
York Waterworks		✓		

**Recommendation:**  
Make Order to add route to Definitive Map and Statement

457300 000000



457300 000000



9 St. Leonards Place, York, YO1 2ET  
 Telephone: 01904 613161

### York, Footpath No 70 (Westfield Ward)

Scale 1:500	Drawn By:	Date:
Public Rights of Way	Reference:	Drawing No.

Reproduced from the Ordnance Survey with the permission of the Controller of Her Majesty's Stationery Office © Crown copyright.  
 Unauthorised reproduction infringes Crown copyright and may lead to prosecution or civil proceedings. City of York Council 10002081R

**Public Rights Of Way – Wildlife & Countryside Act 1981  
Preparation of Definitive Map Former County Borough of York – Westfield**

Schedule 12

**Ward:** Westfield  
**Status:** Public Footpath  
**Path No:** 71 (Westfield)

**Description of route**

Footpath running in a westerly direction from the rear of 141 Bellhouse Way to the rear of 17 Oldman Court

**Approximate length**

17 Metres

**Nature of Surface:**

<u>Start Grid Reference</u>	<u>End Grid Reference</u>	<u>Surface Type</u>
SE 5733 4994	SE 5731 4994	Tarmac

**Approximate Width:**

<u>Start Grid Reference</u>	<u>End Grid Reference</u>	<u>Width</u>
SE 5733 4994	SE 5731 4994	1.2m

**Structures: (Stiles, Gates and Bridges etc)**

<u>Structure</u>	<u>Grid Reference</u>	<u>Structure Reference</u>
------------------	-----------------------	----------------------------

**Evidence Summary etc**

Documentary Evidence etc	Yes	No	Date (if applicable)	Other Information
OS Plans	✓		1987	
Inclosure				
Tithe				
1910 Finance Act				
Rights of Way Act 1932				
Railway/Canal Plans				
Other Maps				
User Evidence				
Photographs	✓			Taken as part of CYC surveys

Utility Companies Affected	Yes	No	Date (if applicable)	Other Information
British Gas		✓		
BT		✓		
Cable & Wireless		✓		
Northern Electric		✓		
NTL Network Services		✓		
Torch Telecom		✓		
Yorkshire Water		✓		
York Waterworks		✓		

**Recommendation:**

Make Order to add route to Definitive Map and Statement

457300 000000

450000

450000

450000

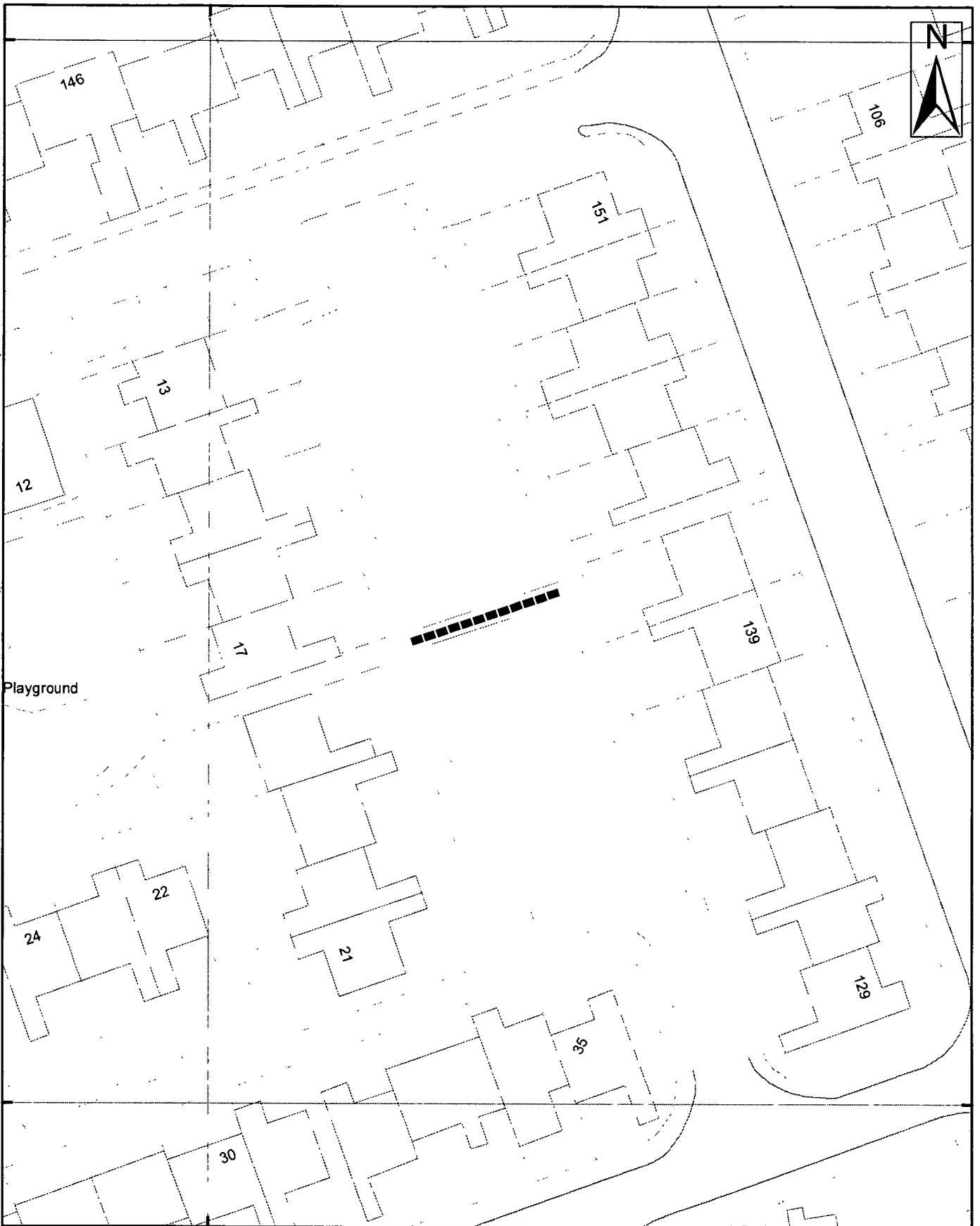
449900

449900



450000 000000

449900 000000



457300 000000



9 St. Leonards Place, York, YO1 2ET  
Telephone: 01904 613161

### York, Footpath No 71 (Westfield Ward)

Scale 1:500

Drawn By:

Date:

Public Rights of Way

Reference:

Drawing No.

Reproduced from the Ordnance Survey with the permission of the Controller of Her Majesty's Stationery Office © Crown copyright.  
Unauthorised reproduction infringes Crown copyright and may lead to prosecution or civil proceedings. City of York Council 100020818

**Public Rights Of Way – Wildlife & Countryside Act 1981  
Preparation of Definitive Map Former County Borough of York – Westfield**

Schedule 13

**Ward:** Westfield  
**Status:** Public Footpath  
**Path No:** 73 (Westfield)

**Description of route**

Footpath running westerly across rear of 22-24 Oldman Court

**Approximate length**

25 Metres

**Nature of Surface:**

<u>Start Grid Reference</u>	<u>End Grid Reference</u>	<u>Surface Type</u>
SE 5729 4992	SE 5727 4992	Tarmac

**Approximate Width:**

<u>Start Grid Reference</u>	<u>End Grid Reference</u>	<u>Width</u>
SE 5729 4992	SE 5727 4992	1.5m

**Structures: (Stiles, Gates and Bridges etc)**

<u>Structure</u>	<u>Grid Reference</u>	<u>Structure Reference</u>
------------------	-----------------------	----------------------------

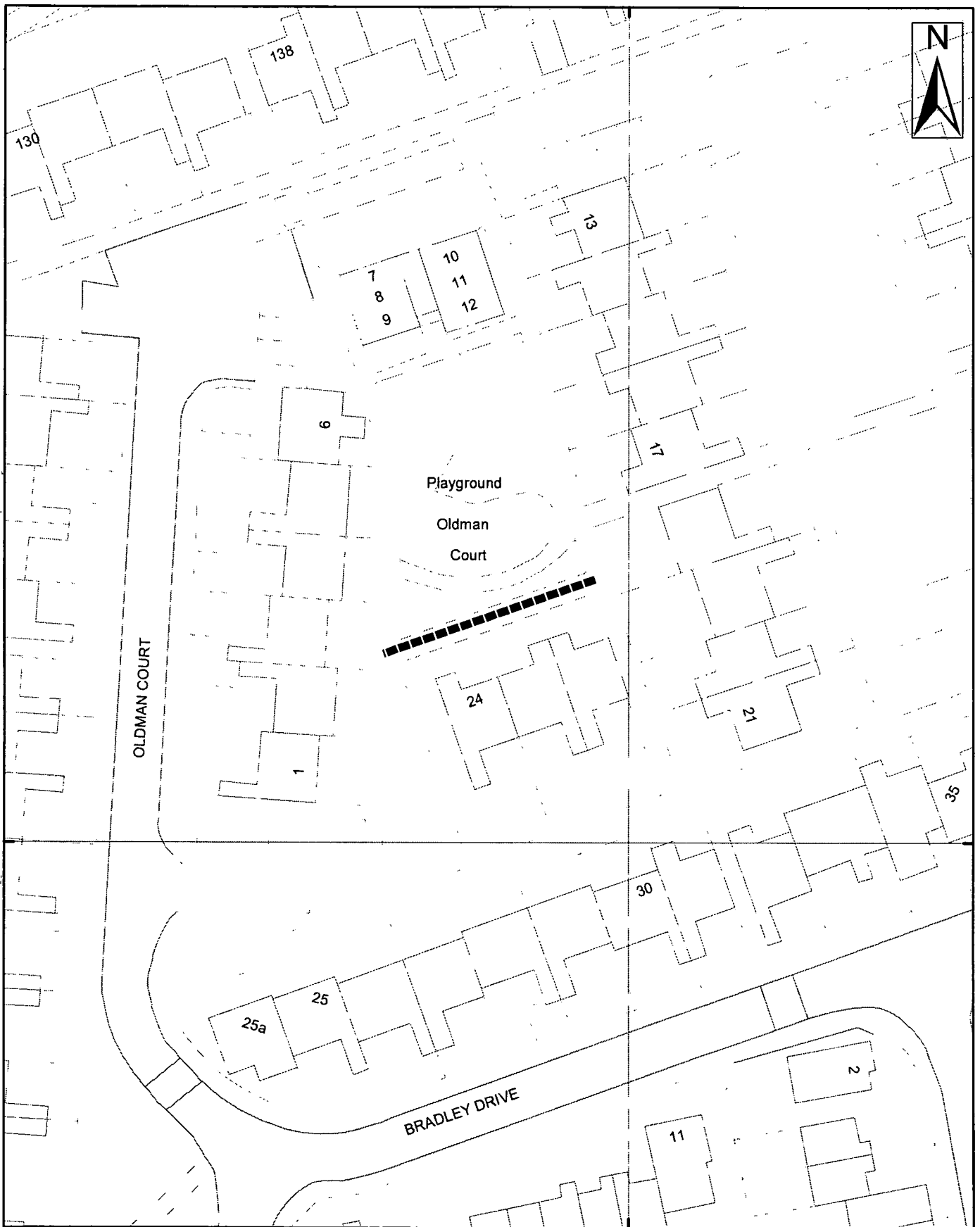
**Evidence Summary etc**

Documentary Evidence etc	Yes	No	Date (if applicable)	Other Information
OS Plans	✓		1987	
Inclosure				
Tithe				
1910 Finance Act				
Rights of Way Act 1932				
Railway/Canal Plans				
Other Maps				
User Evidence				
Photographs	✓			Taken as part of CYC surveys

Utility Companies Affected	Yes	No	Date (if applicable)	Other Information
British Gas		✓		
BT		✓		
Cable & Wireless		✓		
Northern Electric		✓		
NTL Network Services		✓		
Torch Telecom		✓		
Yorkshire Water		✓		
York Waterworks		✓		

**Recommendation:**

Make Order to add route to Definitive Map and Statement



9 St. Leonards Place, York, YO1 2ET  
Telephone: 01904 613161

### York, Footpath No 73 (Westfield Ward)

Scale 1:574

Drawn By:

Date:

Public Rights of Way

Reference:

Drawing No.

Reproduced from the Ordnance Survey with the permission of the Controller of Her Majesty's Stationery Office © Crown copyright. Unauthorised reproduction infringes Crown copyright and may lead to prosecution or civil proceedings. City of York Council 100020818

**Public Rights Of Way – Wildlife & Countryside Act 1981  
Preparation of Definitive Map Former County Borough of York – Westfield**

Schedule 14

**Ward:** Westfield  
**Status:** Public Footpath  
**Path No:** 74 (Westfield)

**Description of route**

Footpath running north to south from rear of 6 Oldman Court to rear of 26 Oldman Court

**Approximate length**

60 Metres

**Nature of Surface:**

<u>Start Grid Reference</u>	<u>End Grid Reference</u>	<u>Surface Type</u>
5727 4994	5727 4989	Tarmac

**Approximate Width:**

<u>Start Grid Reference</u>	<u>End Grid Reference</u>	<u>Width</u>
5727 4994	5727 4989	1.5m

**Structures: (Stiles, Gates and Bridges etc)**

<u>Structure</u>	<u>Grid Reference</u>	<u>Structure Reference</u>
------------------	-----------------------	----------------------------

**Evidence Summary etc**

Documentary Evidence etc	Yes	No	Date (if applicable)	Other Information
OS Plans	✓		1987	
Inclosure				
Tithe				
1910 Finance Act				
Rights of Way Act 1932				
Railway/Canal Plans				
Other Maps				
User Evidence				
Photographs	✓			Taken as part of CYC surveys

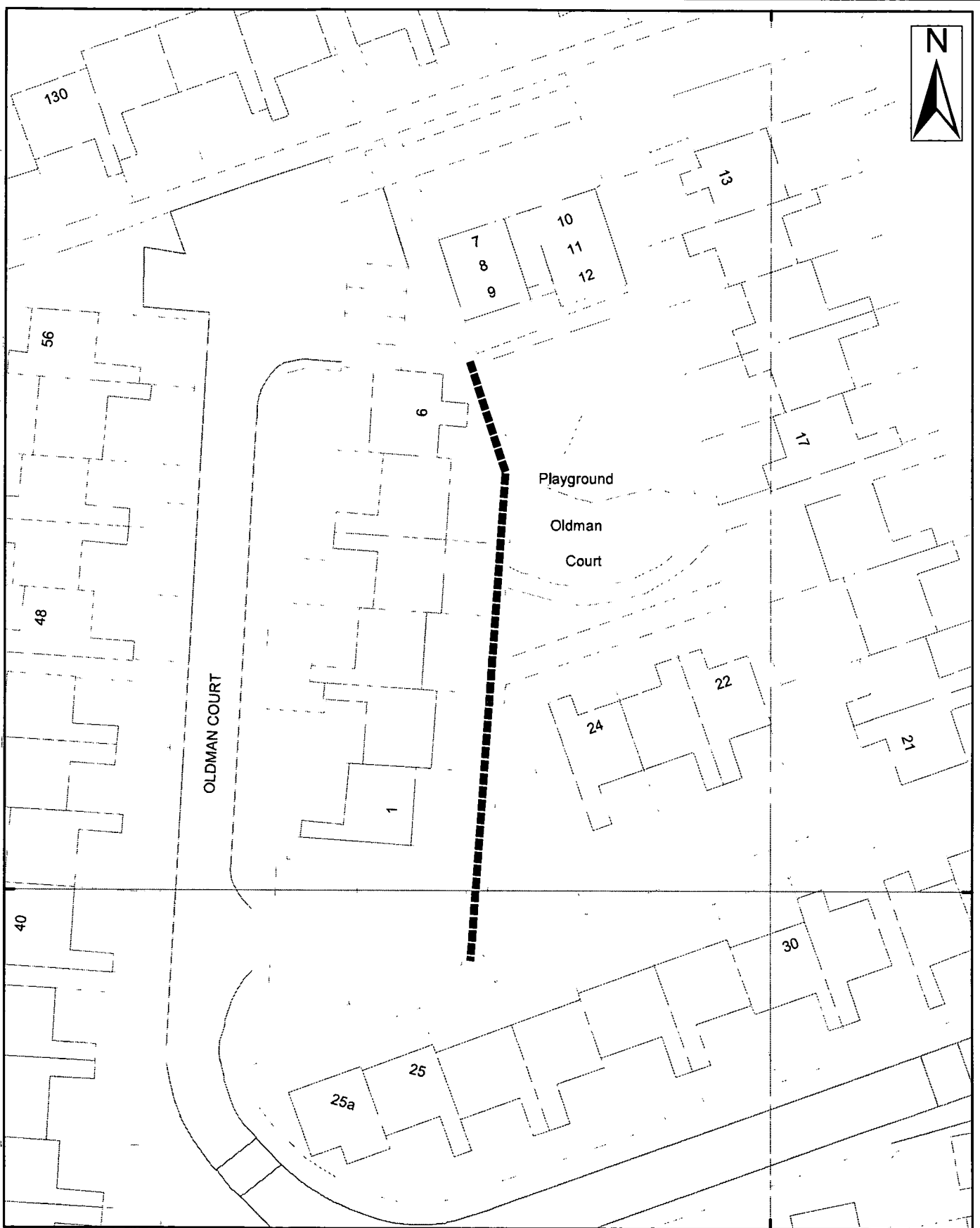
Utility Companies Affected	Yes	No	Date (if applicable)	Other Information
British Gas		✓		
BT		✓		
Cable & Wireless		✓		
Northern Electric		✓		
NTL Network Services		✓		
Torch Telecom		✓		
Yorkshire Water		✓		
York Waterworks		✓		

**Recommendation:**

Make Order to add route to Definitive Map and Statement



457300



457300



9 St. Leonards Place, York, YO1 2ET  
Telephone: 01904 613161

### York, Footpath No 74 (Westfield Ward)

Scale 1:500

Drawn By:

Date:

Public Rights of Way

Reference:

Drawing No.

Reproduced from the Ordnance Survey with the permission of the Controller of Her Majesty's Stationery Office © Crown copyright.  
Unauthorized reproduction infringes Crown copyright and may lead to prosecution or civil proceedings. City of York Council 10020818

**Public Rights Of Way – Wildlife & Countryside Act 1981  
Preparation of Definitive Map Former County Borough of York – Westfield**

Schedule 15

**Ward:** Westfield  
**Status:** Public Footpath  
**Path No:** 75 (Westfield)

**Description of route**

Footpath running westerly from York footpath 74, alongside 1 Oldman Court

**Approximate length**

20 Metres

**Nature of Surface:**

<u>Start Grid Reference</u>	<u>End Grid Reference</u>	<u>Surface Type</u>
SE 5727 4990	SE 5725 4990	Concrete

**Approximate Width:**

<u>Start Grid Reference</u>	<u>End Grid Reference</u>	<u>Width</u>
SE 5727 4990	SE 5725 4990	0.9m

**Structures: (Stiles, Gates and Bridges etc)**

<u>Structure</u>	<u>Grid Reference</u>	<u>Structure Reference</u>
------------------	-----------------------	----------------------------

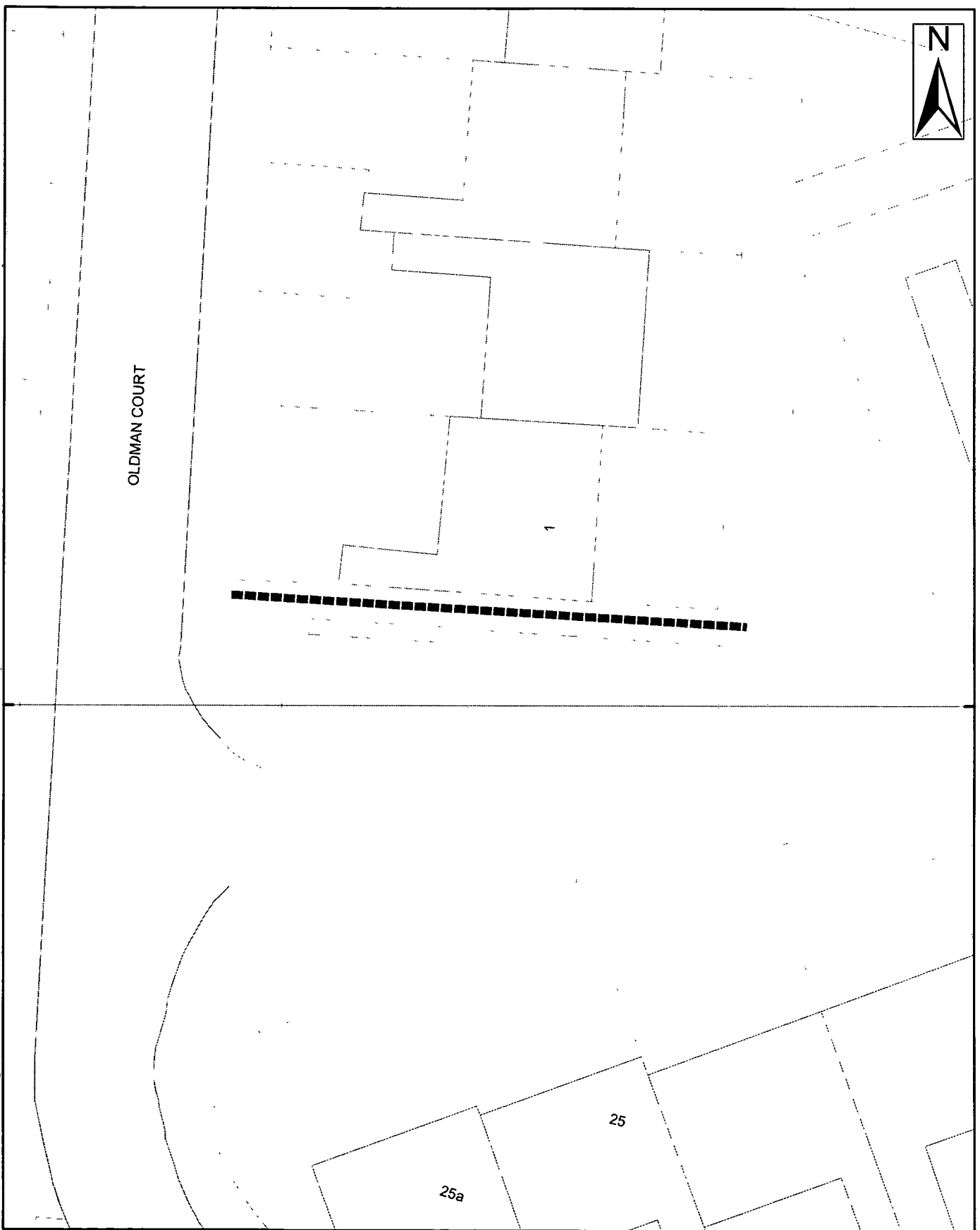
**Evidence Summary etc**

Documentary Evidence etc	Yes	No	Date (if applicable)	Other Information
OS Plans	✓		1987	
Inclosure				
Tithe				
1910 Finance Act				
Rights of Way Act 1932				
Railway/Canal Plans				
Other Maps				
User Evidence				
Photographs	✓			Taken as part of CYC surveys

Utility Companies Affected	Yes	No	Date (if applicable)	Other Information
British Gas		✓		
BT		✓		
Cable & Wireless		✓		
Northern Electric		✓		
NTL Network Services		✓		
Torch Telecom		✓		
Yorkshire Water		✓		
York Waterworks		✓		

**Recommendation:**

Make Order to add route to Definitive Map and Statement



9 St. Leonards Place, York, YO1 2ET  
Telephone: 01904 613161

### York, Footpath No 75 (Westfield Ward)

Scale 1:220	Drawn By:	Date:
Public Rights of Way	Reference:	Drawing No.

Reproduced from the Ordnance Survey with the permission of the Controller of Her Majesty's Stationery Office © Crown copyright. Unauthorised reproduction infringes Crown copyright and may lead to prosecution or civil proceedings. City of York Council 100020R1A

**Public Rights Of Way – Wildlife & Countryside Act 1981  
Preparation of Definitive Map Former County Borough of York – Westfield**

Schedule 16

**Ward:** Westfield  
**Status:** Public Footpath  
**Path No:** 77 (Westfield)

**Description of route**

Footpath running east alongside 45 Doherty Walk from Rogers Walk to Doherty Walk.

**Approximate length**

30 Metres

**Nature of Surface:**

<u>Start Grid Reference</u>	<u>End Grid Reference</u>	<u>Surface Type</u>
SE 5719 4993	SE 5721 4993	Tarmac

**Approximate Width:**

<u>Start Grid Reference</u>	<u>End Grid Reference</u>	<u>Width</u>
SE 5719 4993	SE 5721 4993	1.3m

**Structures: (Stiles, Gates and Bridges etc)**

<u>Structure</u>	<u>Grid Reference</u>	<u>Structure Reference</u>
------------------	-----------------------	----------------------------

**Evidence Summary etc**

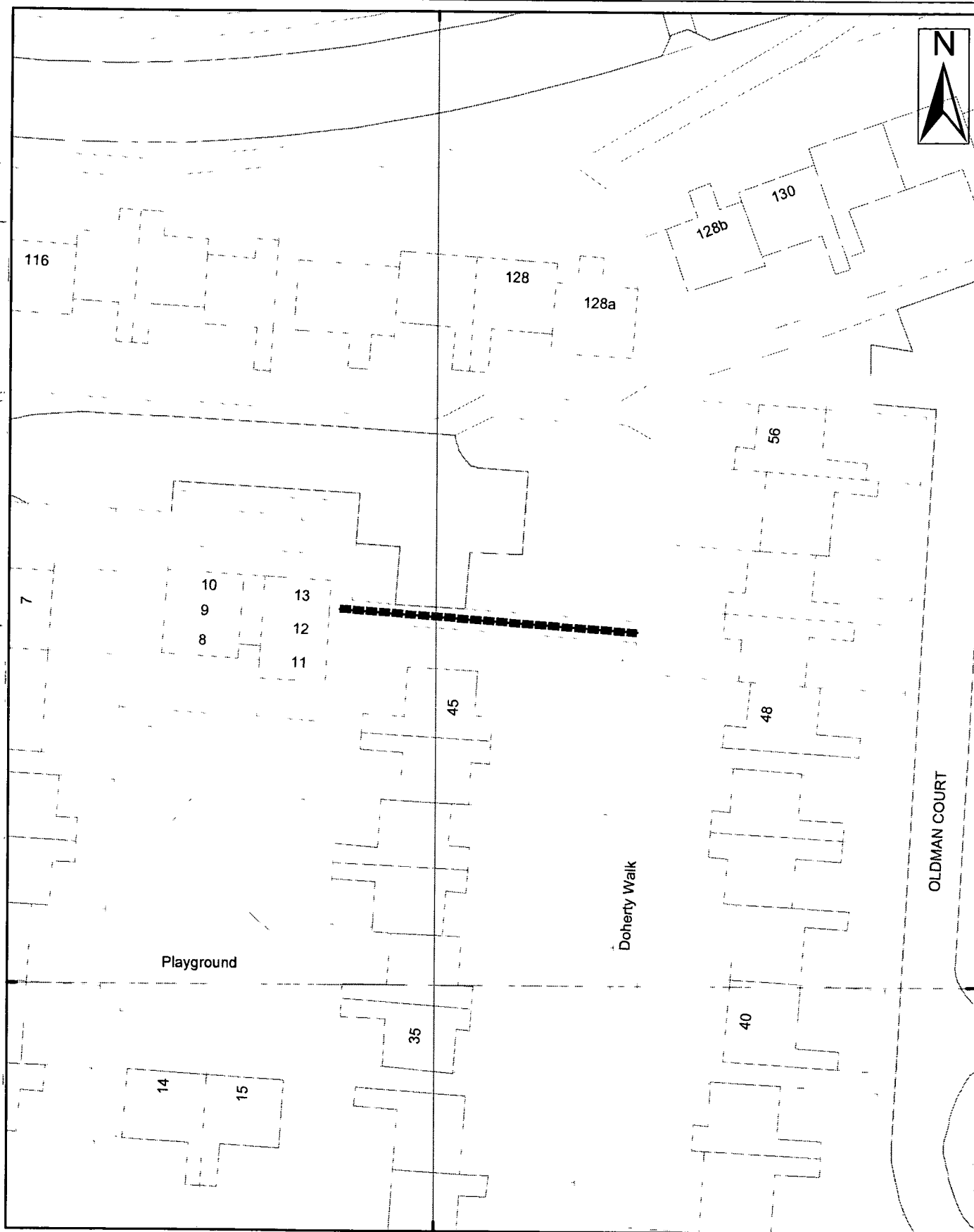
Documentary Evidence etc	Yes	No	Date (if applicable)	Other Information
OS Plans	✓		1987	
Inclosure				
Tithe				
1910 Finance Act				
Rights of Way Act 1932				
Railway/Canal Plans				
Other Maps				
User Evidence				
Photographs	✓			Taken as part of CYC surveys

Utility Companies Affected	Yes	No	Date (if applicable)	Other Information
British Gas		✓		
BT		✓		
Cable & Wireless		✓		
Northern Electric		✓		
NTL Network Services		✓		
Torch Telecom		✓		
Yorkshire Water		✓		
York Waterworks		✓		


**Recommendation:**

Make Order to add route to Definitive Map and Statement

457200 000000



457200 000000



### York, Footpath No 77 (Westfield Ward)

Scale 1:500

Drawn By:

Date:

Public Rights of Way

Reference:

Drawing No.

9 St. Leonards Place, York, YO1 2ET  
Telephone: 01904 613161

Reproduced from the Ordnance Survey with the permission of the Controller of Her Majesty's Stationery Office © Crown copyright.  
Unauthorized reproduction infringes Crown copyright and may lead to prosecution or civil proceedings. City of York Council 10020818

**Public Rights Of Way – Wildlife & Countryside Act 1981  
Preparation of Definitive Map Former County Borough of York – Westfield**

Schedule 17

**Ward:** Westfield  
**Status:** Public Footpath  
**Path No:** 78 (Westfield)

**Description of route**

Footpath running in an easterly direction from rear of 126 Foxwood Lane to Doherty Walk.

**Approximate length**

20 Metres

**Nature of Surface:**

<u>Start Grid Reference</u>	<u>End Grid Reference</u>	<u>Surface Type</u>
SE 5720 4995	SE 5722 4995	Tarmac

**Approximate Width:**

<u>Start Grid Reference</u>	<u>End Grid Reference</u>	<u>Width</u>
SE 5720 4995	SE 5722 4995	1.5

**Structures: (Stiles, Gates and Bridges etc)**

<u>Structure</u>	<u>Grid Reference</u>	<u>Structure Reference</u>
------------------	-----------------------	----------------------------

**Evidence Summary etc**

Documentary Evidence etc	Yes	No	Date (if applicable)	Other Information
OS Plans	✓		1987	
Inclosure				
Tithe				
1910 Finance Act				
Rights of Way Act 1932				
Railway/Canal Plans				
Other Maps				
User Evidence				
Photographs	✓			Taken as part of CYC surveys

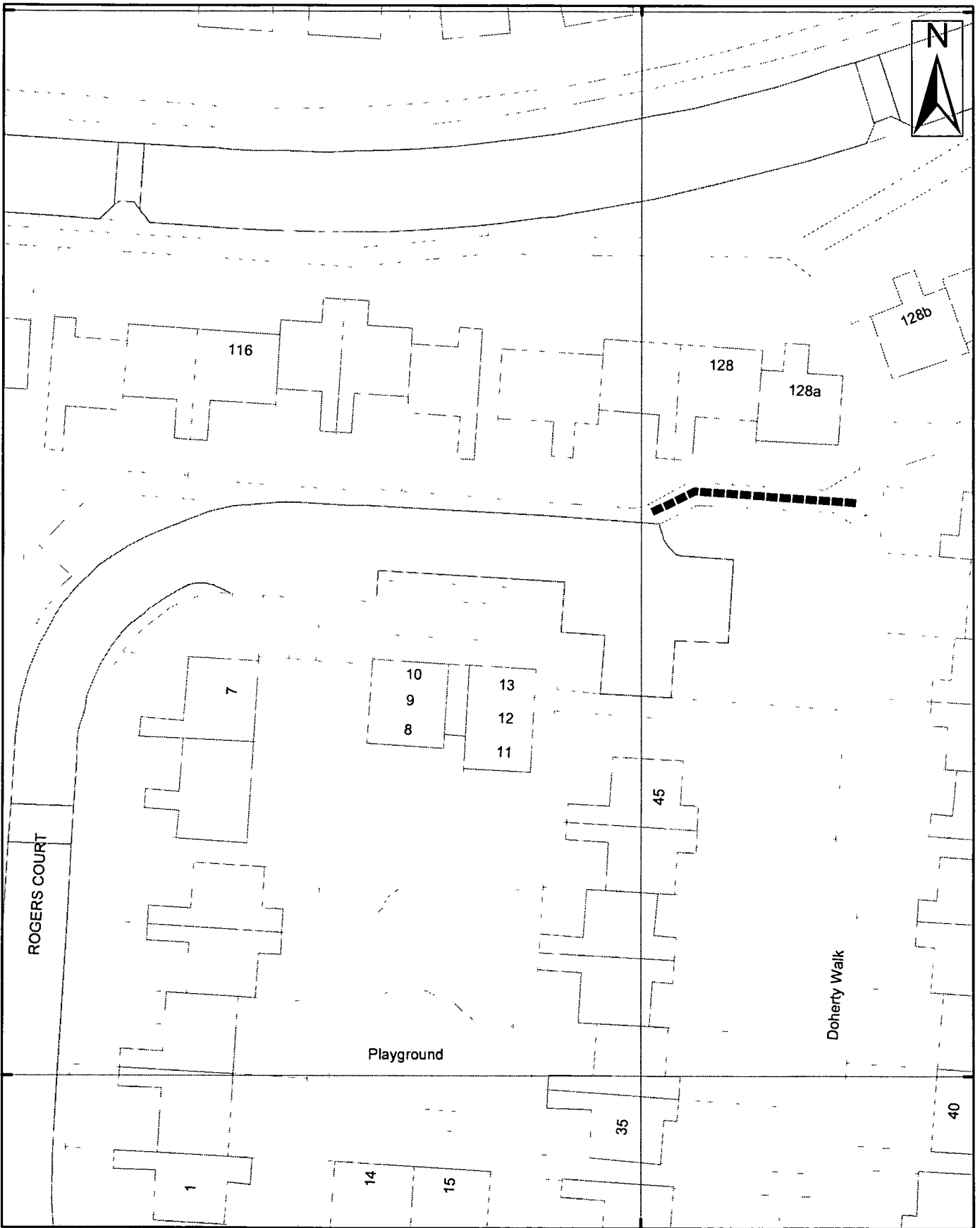
Utility Companies Affected	Yes	No	Date (if applicable)	Other Information
British Gas		✓		
BT		✓		
Cable & Wireless		✓		
Northern Electric		✓		
NTL Network Services		✓		
Torch Telecom		✓		
Yorkshire Water		✓		
York Waterworks		✓		

**Recommendation:**

Make Order to add route to Definitive Map and Statement

457200 000000

450000



457200 000000

449900



9 St. Leonards Place, York, YO1 2ET  
Telephone: 01904 613161

### York, Footpath No 78 (Westfield Ward)

Scale 1:500

Drawn By:

Date:

Public Rights of Way

Reference:

Drawing No.

Reproduced from the Ordnance Survey with the permission of the Controller of Her Majesty's Stationery Office © Crown copyright.  
Unauthorized reproduction infringes Crown copyright and may lead to prosecution or civil proceedings. City of York Council 10020818

**Public Rights Of Way – Wildlife & Countryside Act 1981  
Preparation of Definitive Map Former County Borough of York – Westfield**

Schedule 18

**Ward:** Westfield  
**Status:** Public Footpath  
**Path No:** 79 (Westfield)

**Description of route**

Footpath running northwards from rear of 35 Doherty Walk to side of Rogers Court flats

**Approximate length**

79 Metres

**Nature of Surface:**

<u>Start Grid Reference</u>	<u>End Grid Reference</u>	<u>Surface Type</u>
SE 5718 4989	SE 5719 4994	Tarmac

**Approximate Width:**

<u>Start Grid Reference</u>	<u>End Grid Reference</u>	<u>Width</u>
SE 5718 4989	SE 5719 4994	1.5m

**Structures: (Stiles, Gates and Bridges etc)**

<u>Structure</u>	<u>Grid Reference</u>	<u>Structure Reference</u>
------------------	-----------------------	----------------------------

**Evidence Summary etc**

Documentary Evidence etc	Yes	No	Date (if applicable)	Other Information
OS Plans	✓		1987	
Inclosure				
Tithe				
1910 Finance Act				
Rights of Way Act 1932				
Railway/Canal Plans				
Other Maps				
User Evidence				
Photographs	✓			Taken as part of CYC surveys

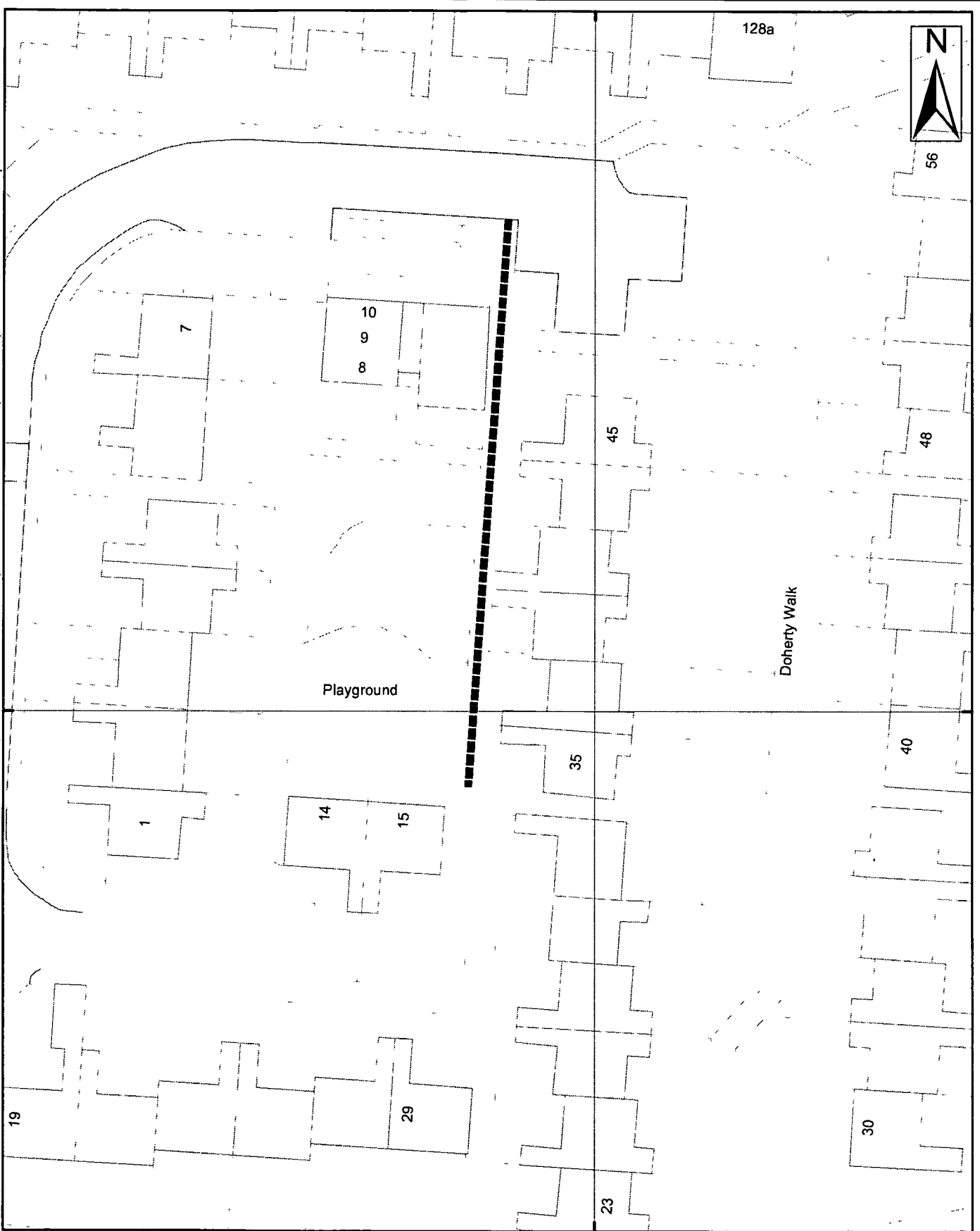
Utility Companies Affected	Yes	No	Date (if applicable)	Other Information
British Gas		✓		
BT		✓		
Cable & Wireless		✓		
Northern Electric		✓		
NTL Network Services		✓		
Torch Telecom		✓		
Yorkshire Water		✓		
York Waterworks		✓		

**Recommendation:**

Make Order to add route to Definitive Map and Statement



457200 300000



457200 300000



9 St. Leonards Place, York, YO1 2ET  
 Telephone: 01904 613161

### York, Footpath No 79 (Westfield Ward)

Scale 1:500	Drawn By:	Date:
Public Rights of Way	Reference:	Drawing No.

Reproduced from the Ordnance Survey with the permission of the Controller of Her Majesty's Stationery Office © Crown copyright.  
 Unauthorised reproduction infringes Crown copyright and may lead to prosecution or civil proceedings. City of York Council 100020818

**Public Rights Of Way – Wildlife & Countryside Act 1981  
Preparation of Definitive Map Former County Borough of York – Westfield**

Schedule 19

**Ward:** Westfield  
**Status:** Public Footpath  
**Path No:** 80 (Westfield)

**Description of route**

Footpath running in a westerly direction from rear of 45 Doherty Walk across northern edge of Rogers Court playground

**Approximate length**

20 Metres

**Nature of Surface:**

<u>Start Grid Reference</u>	<u>End Grid Reference</u>	<u>Surface Type</u>
SE 5719 4992	SE 5717 4992	Tarmac

**Approximate Width:**

<u>Start Grid Reference</u>	<u>End Grid Reference</u>	<u>Width</u>
SE 5719 4992	SE 5717 4992	1.3m

**Structures: (Stiles, Gates and Bridges etc)**

<u>Structure</u>	<u>Grid Reference</u>	<u>Structure Reference</u>
------------------	-----------------------	----------------------------

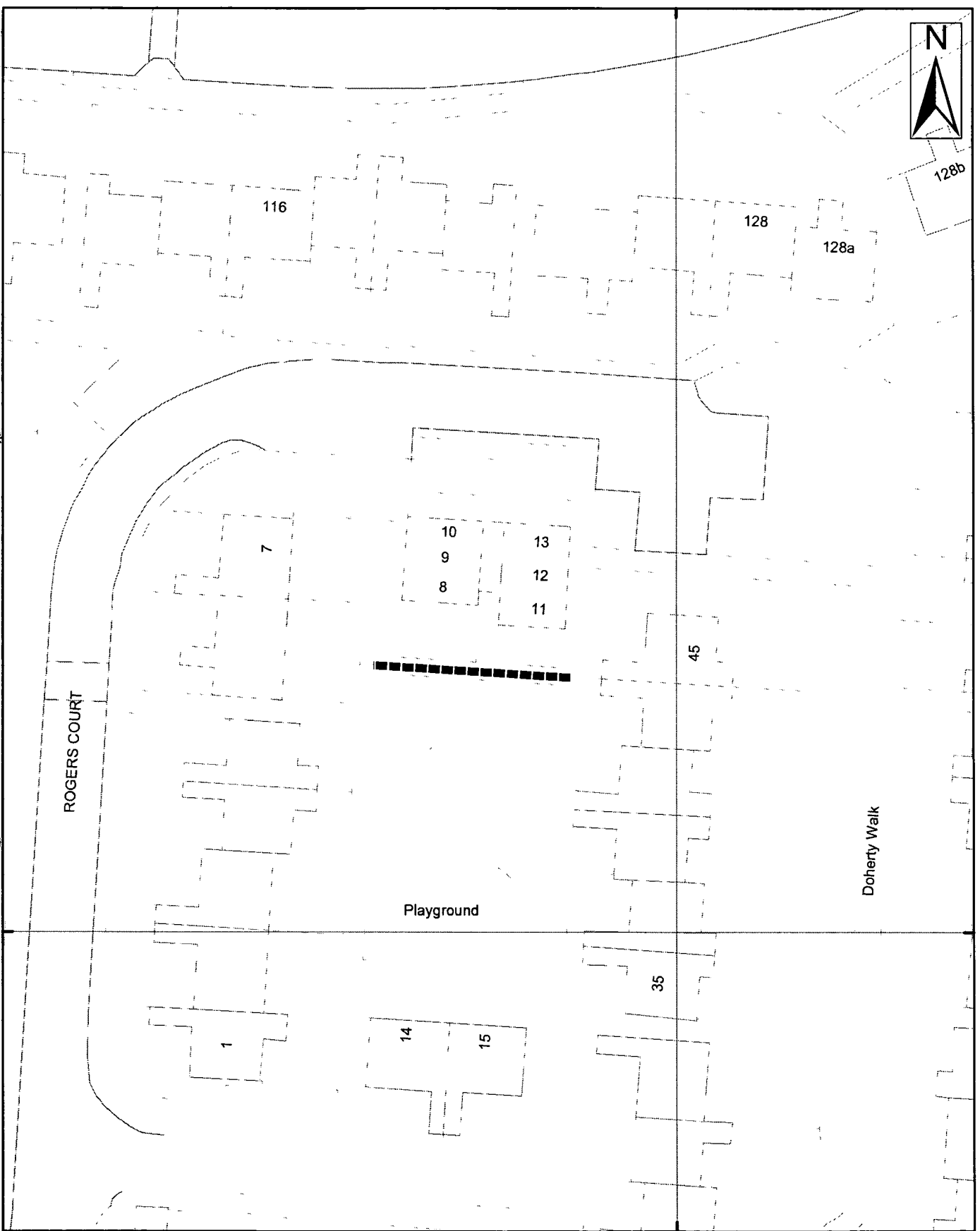
**Evidence Summary etc**

Documentary Evidence etc	Yes	No	Date (if applicable)	Other Information
OS Plans	✓		1987	
Inclosure				
Tithe				
1910 Finance Act				
Rights of Way Act 1932				
Railway/Canal Plans				
Other Maps				
User Evidence				
Photographs	✓			Taken as part of CYC surveys

Utility Companies Affected	Yes	No	Date (if applicable)	Other Information
British Gas		✓		
BT		✓		
Cable & Wireless		✓		
Northern Electric		✓		
NTL Network Services		✓		
Torch Telecom		✓		
Yorkshire Water		✓		
York Waterworks		✓		

**Recommendation:**

Make Order to add route to Definitive Map and Statement



9 St. Leonards Place, York, YO1 2ET  
Telephone: 01904 613161

### York, Footpath No 80 (Westfield Ward)

Scale 1:500	Drawn By:	Date:
Public Rights of Way	Reference:	Drawing No.

Reproduced from the Ordnance Survey with the permission of the Controller of Her Majesty's Stationery Office © Crown copyright.  
Unauthorized reproduction infringes Crown copyright and may lead to prosecution or civil proceedings. City of York Council 100020R1R

**Public Rights Of Way – Wildlife & Countryside Act 1981  
Preparation of Definitive Map Former County Borough of York – Westfield**

Schedule 20

**Ward:** Westfield  
**Status:** Public Footpath  
**Path No:** 81 (Westfield)

**Description of route**

Footpath running eastward at rear of 14 & 15 Rogers Court on southern edge of playground

**Approximate length**

20 Metres

**Nature of Surface:**

<u>Start Grid Reference</u>	<u>End Grid Reference</u>	<u>Surface Type</u>
SE 5718 4989	SE 5717 4989	Tarmac

**Approximate Width:**

<u>Start Grid Reference</u>	<u>End Grid Reference</u>	<u>Width</u>
SE 5718 4989	SE 5717 4989	1.3m

**Structures: (Stiles, Gates and Bridges etc)**

<u>Structure</u>	<u>Grid Reference</u>	<u>Structure Reference</u>
------------------	-----------------------	----------------------------

**Evidence Summary etc**

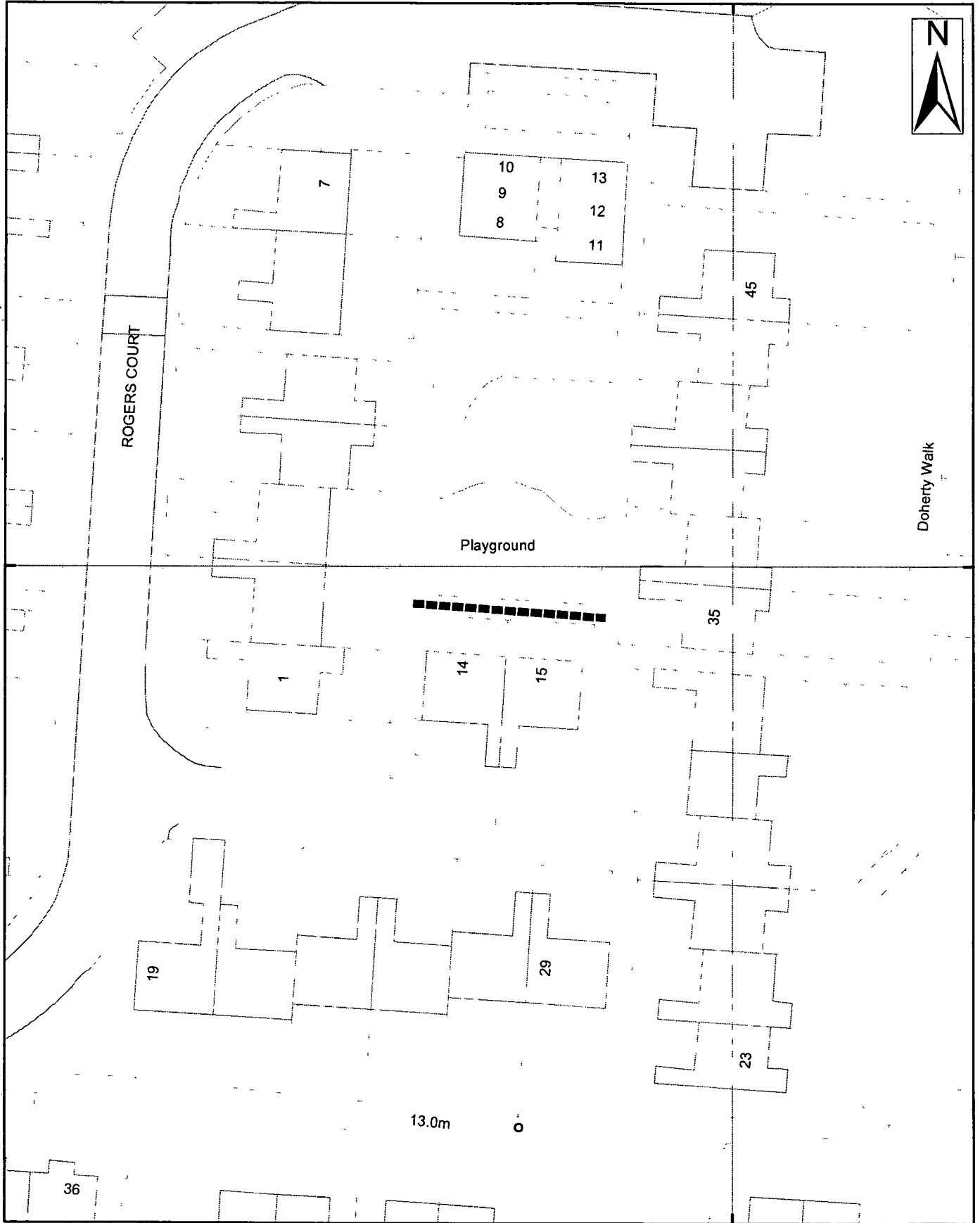
Documentary Evidence etc	Yes	No	Date (if applicable)	Other Information
OS Plans	✓		1987	
Inclosure				
Tithe				
1910 Finance Act				
Rights of Way Act 1932				
Railway/Canal Plans				
Other Maps				
User Evidence				
Photographs	✓			Taken as part of CYC surveys

Utility Companies Affected	Yes	No	Date (if applicable)	Other Information
British Gas		✓		
BT		✓		
Cable & Wireless		✓		
Northern Electric		✓		
NTL Network Services		✓		
Torch Telecom		✓		
Yorkshire Water		✓		
York Waterworks		✓		

**Recommendation:**

Make Order to add route to Definitive Map and Statement

457200 000000



ROGERS COURT

Doherty Walk

Playground


13.0m

449900

449900

449900

457200 000000



9 St. Leonards Place, York, YO1 2ET  
Telephone: 01904 613161

### York, Footpath No 81 (Westfield Ward)

Scale 1:500	Drawn By:	Date:
Public Rights of Way	Reference:	Drawing No.

Reproduced from the Ordnance Survey with the permission of the Controller of Her Majesty's Stationery Office © Crown copyright. Unauthorised reproduction infringes Crown copyright and may lead to prosecution or civil proceedings. City of York Council 10020818

**Public Rights Of Way – Wildlife & Countryside Act 1981  
Preparation of Definitive Map Former County Borough of York – Westfield**

Schedule 21

**Ward:** Westfield  
**Status:** Public Footpath  
**Path No:** 82 (Westfield)

**Description of route**

Footpath running north to south along western edge of Rogers Court playground at rear of 1-7 Rogers Court.

**Approximate length**

60 Metres

**Nature of Surface:**

<u>Start Grid Reference</u>	<u>End Grid Reference</u>	<u>Surface Type</u>
SE 5717 4993	SE 5716 4988	Tarmac

**Approximate Width:**

<u>Start Grid Reference</u>	<u>End Grid Reference</u>	<u>Width</u>
SE 5717 4993	SE 5716 4988	1.3m

**Structures: (Stiles, Gates and Bridges etc)**

<u>Structure</u>	<u>Grid Reference</u>	<u>Structure Reference</u>
------------------	-----------------------	----------------------------

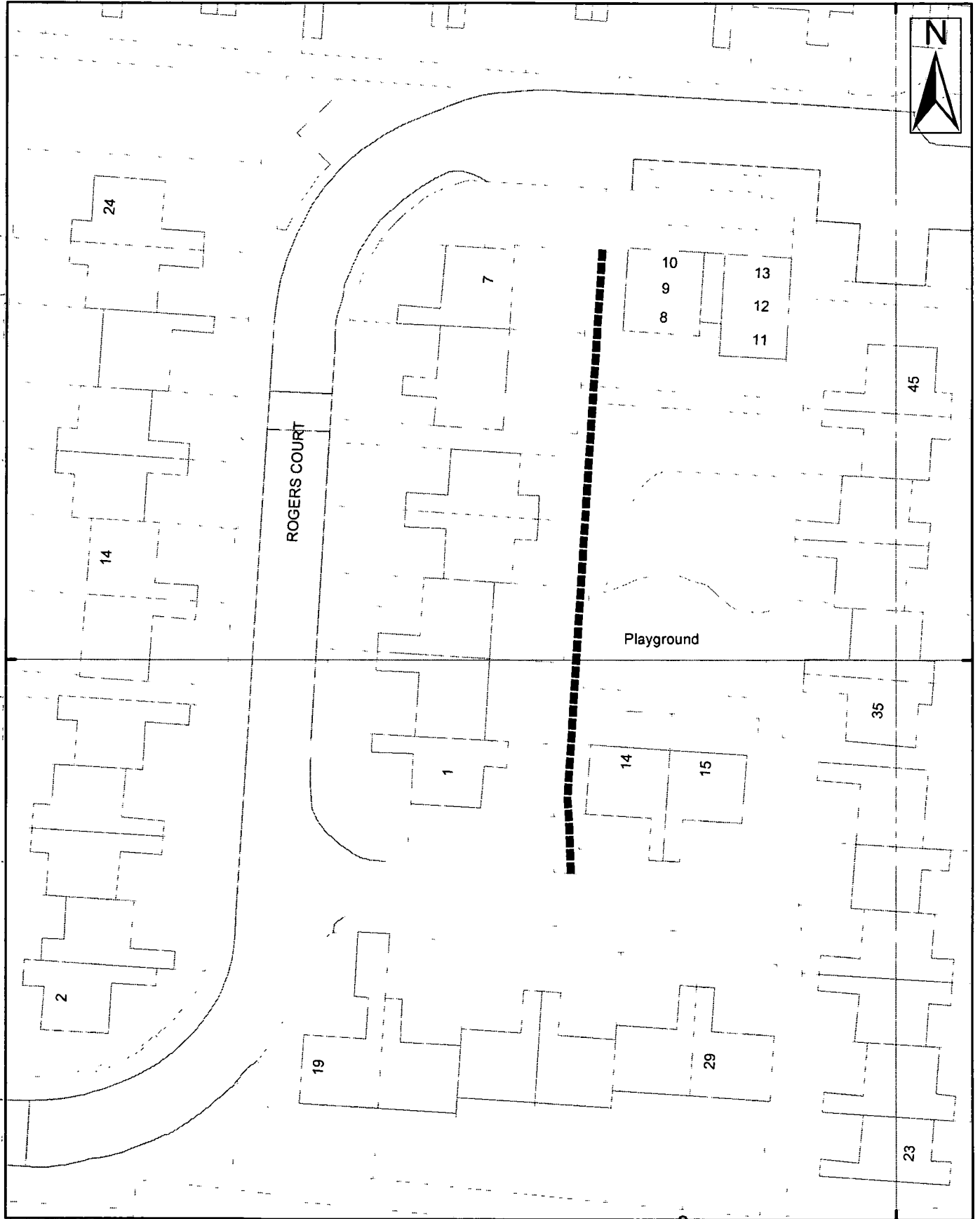
**Evidence Summary etc**

Documentary Evidence etc	Yes	No	Date (if applicable)	Other Information
OS Plans	✓		1987	
Inclosure				
Tithe				
1910 Finance Act				
Rights of Way Act 1932				
Railway/Canal Plans				
Other Maps				
User Evidence				
Photographs	✓			Taken as part of CYC surveys

Utility Companies Affected	Yes	No	Date (if applicable)	Other Information
British Gas		✓		
BT		✓		
Cable & Wireless		✓		
Northern Electric		✓		
NTL Network Services		✓		
Torch Telecom		✓		
Yorkshire Water		✓		
York Waterworks		✓		

**Recommendation:**

Make Order to add route to Definitive Map and Statement



9 St. Leonards Place, York, YO1 2ET  
Telephone: 01904 613161

### York, Footpath No 82 (Westfield Ward)

Scale 1:500	Drawn By:	Date:
Public Rights of Way	Reference:	Drawing No.

Reproduced from the Ordnance Survey with the permission of the Controller of Her Majesty's Stationery Office © Crown copyright. Unauthorised reproduction infringes Crown copyright and may lead to prosecution or civil proceedings. City of York Council 10020818

**Public Rights Of Way – Wildlife & Countryside Act 1981  
Preparation of Definitive Map Former County Borough of York – Westfield**

Schedule 22

**Ward:** Westfield  
**Status:** Public Footpath  
**Path No:** 84 (Westfield)

**Description of route**

Footpath running north along rear of 7 – 19 Burgess Walk along eastern edge of Corlett Court

**Approximate length**

55 Metres

**Nature of Surface:**

<u>Start Grid Reference</u>	<u>End Grid Reference</u>	<u>Surface Type</u>
SE 5708 4988	SE 5708 4994	Tarmac

**Approximate Width:**

<u>Start Grid Reference</u>	<u>End Grid Reference</u>	<u>Width</u>
SE 5708 4988	SE 5708 4994	1.3m

**Structures: (Stiles, Gates and Bridges etc)**

<u>Structure</u>	<u>Grid Reference</u>	<u>Structure Reference</u>
------------------	-----------------------	----------------------------

**Evidence Summary etc**

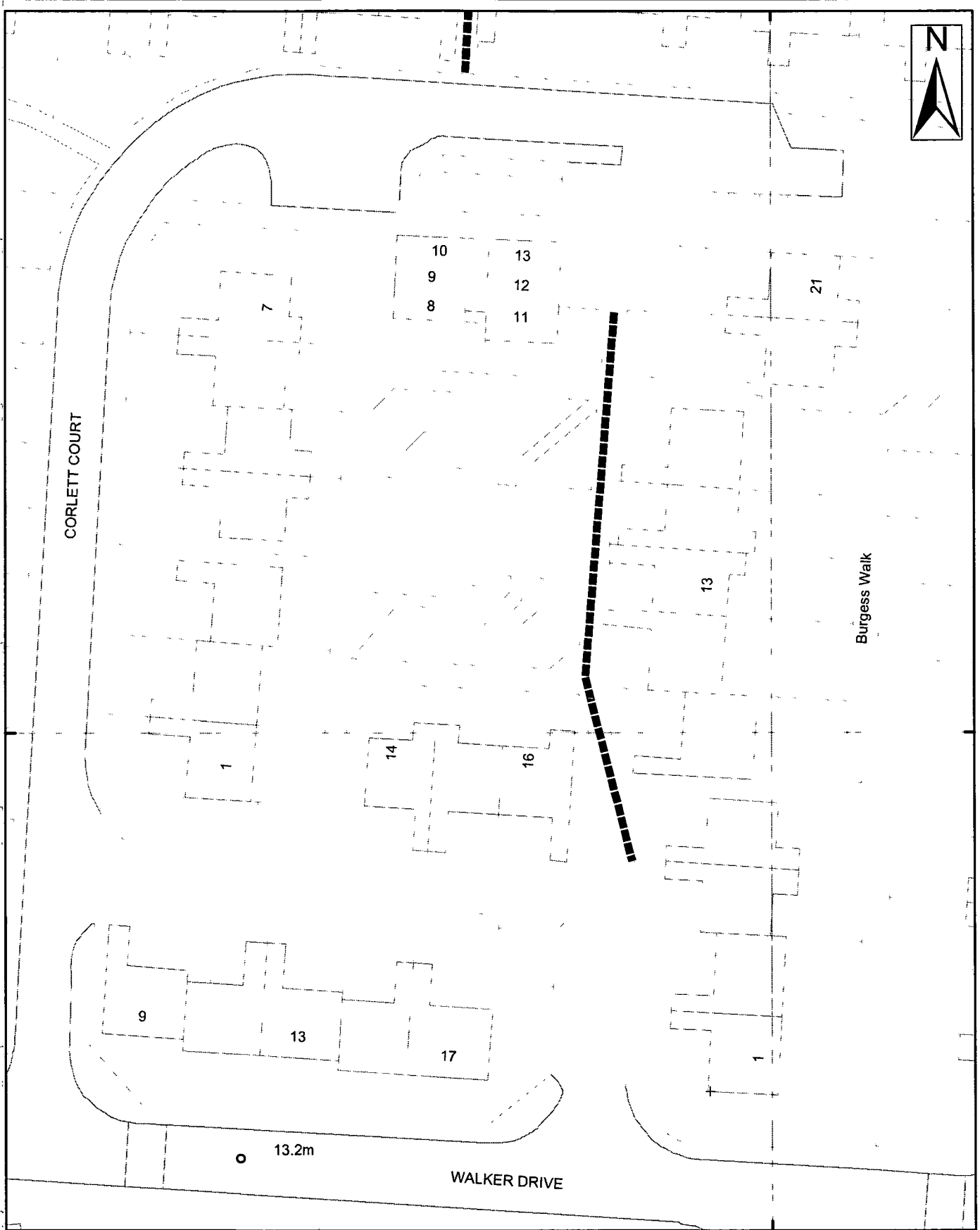
Documentary Evidence etc	Yes	No	Date (if applicable)	Other Information
OS Plans	✓		1987	
Inclosure				
Tithe				
1910 Finance Act				
Rights of Way Act 1932				
Railway/Canal Plans				
Other Maps				
User Evidence				
Photographs	✓			Taken as part of CYC surveys

Utility Companies Affected	Yes	No	Date (if applicable)	Other Information
British Gas		✓		
BT		✓		
Cable & Wireless		✓		
Northern Electric		✓		
NTL Network Services		✓		
Torch Telecom		✓		
Yorkshire Water		✓		
York Waterworks		✓		

**Recommendation:**

Make Order to add route to Definitive Map and Statement





9 St. Leonards Place, York, YO1 2ET  
 Telephone: 01904 613161

### York, Footpath No 84 (Westfield Ward)

Scale 1:500	Drawn By:	Date:
Public Rights of Way	Reference:	Drawing No.

Reproduced from the Ordnance Survey with the permission of the Controller of Her Majesty's Stationery Office © Crown copyright. Unauthorised reproduction infringes Crown copyright and may lead to prosecution or civil proceedings. City of York Council 100020R18

**Public Rights Of Way – Wildlife & Countryside Act 1981  
Preparation of Definitive Map Former County Borough of York – Westfield**

Schedule 23

**Ward:** Westfield  
**Status:** Public Footpath  
**Path No:** 85 (Westfield)

**Description of route**

Footpath westward running along top edge of Corlett Court parallel to flats.

**Approximate length**

25 Metres

**Nature of Surface:**

<u>Start Grid Reference</u>	<u>End Grid Reference</u>	<u>Surface Type</u>
SE 5708 4993	SE 5706 4993	Tarmac

**Approximate Width:**

<u>Start Grid Reference</u>	<u>End Grid Reference</u>	<u>Width</u>
SE 5708 4993	SE 5706 4993	1.2m

**Structures: (Stiles, Gates and Bridges etc)**

<u>Structure</u>	<u>Grid Reference</u>	<u>Structure Reference</u>
------------------	-----------------------	----------------------------

**Evidence Summary etc**

Documentary Evidence etc	Yes	No	Date (if applicable)	Other Information
OS Plans				
Inclosure				
Tithe				
1910 Finance Act				
Rights of Way Act 1932				
Railway/Canal Plans				
Other Maps				
User Evidence				
Photographs	✓			Taken as part of CYC surveys

Utility Companies Affected	Yes	No	Date (if applicable)	Other Information
British Gas		✓		
BT		✓		
Cable & Wireless				
Northern Electric		✓		
NTL Network Services		✓		
Torch Telecom		✓		
Yorkshire Water		✓		
York Waterworks		✓		

**Recommendation:**

Make Order to add route to Definitive Map and Statement

457100 000000

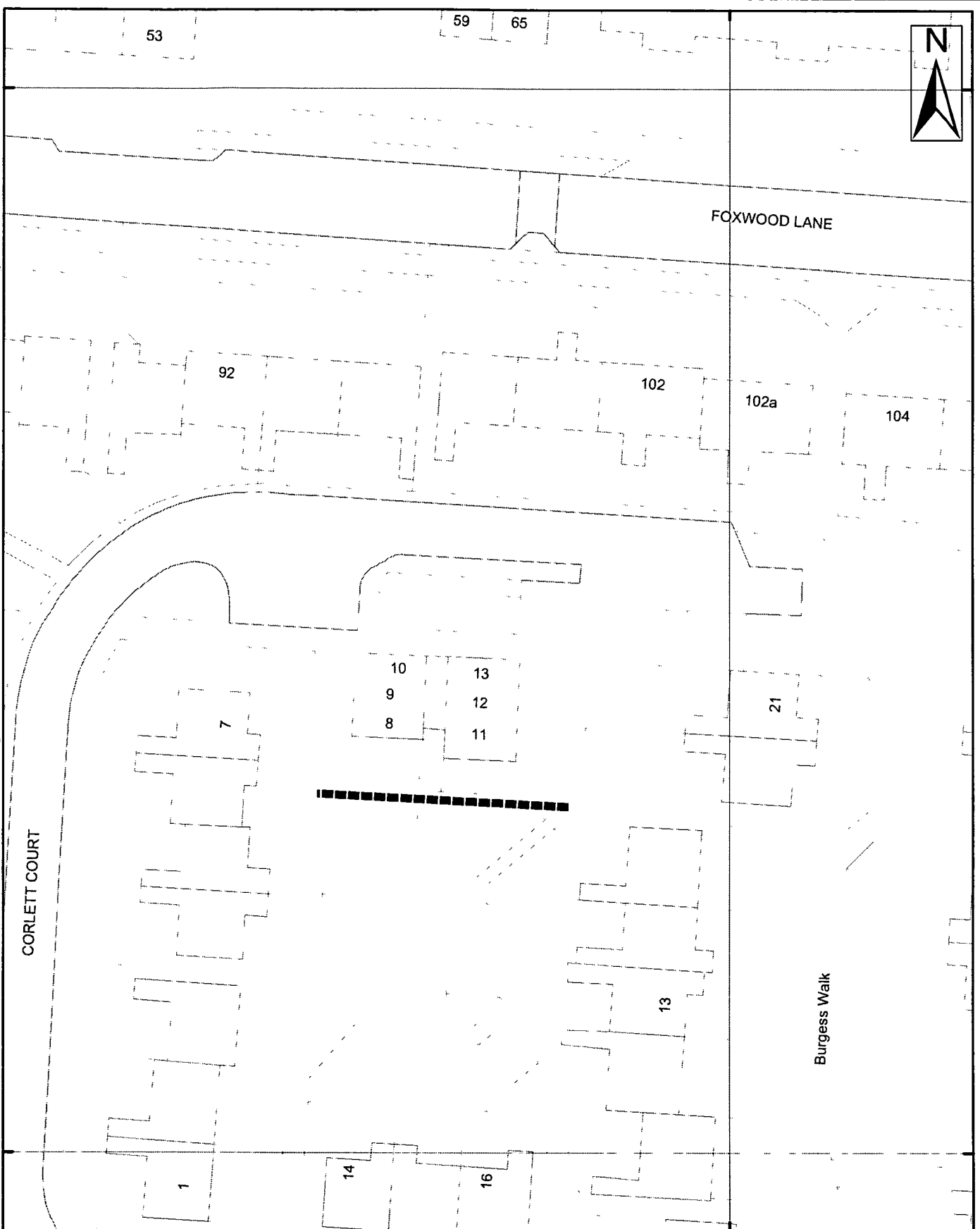
450000

450000

449900

450000

449900



457100 000000



9 St. Leonards Place, York, YO1 2ET  
Telephone: 01904 613161

### York, Footpath No 85 (Westfield Ward)

Scale 1:500

Drawn By:

Date:

Public Rights of Way

Reference:

Drawing No.

Reproduced from the Ordnance Survey with the permission of the Controller of Her Majesty's Stationery Office © Crown copyright.  
Unauthorised reproduction infringes Crown copyright and may lead to prosecution or civil proceedings. City of York Council 100020818

**Public Rights Of Way – Wildlife & Countryside Act 1981  
Preparation of Definitive Map Former County Borough of York – Westfield**

Schedule 24

**Ward:** Westfield  
**Status:** Public Footpath  
**Path No:** 86 (Westfield)

**Description of route**

Footpath eastward running across rear of 14 – 16 Corlett Court

**Approximate length**

25 Metres

**Nature of Surface:**

<u>Start Grid Reference</u>	<u>End Grid Reference</u>	<u>Surface Type</u>
SE 5706 4990	SE 5708 4990	Tarmac

**Approximate Width:**

<u>Start Grid Reference</u>	<u>End Grid Reference</u>	<u>Width</u>
SE 5706 4990	SE 5708 4990	1.2m

**Structures: (Stiles, Gates and Bridges etc)**

<u>Structure</u>	<u>Grid Reference</u>	<u>Structure Reference</u>
------------------	-----------------------	----------------------------

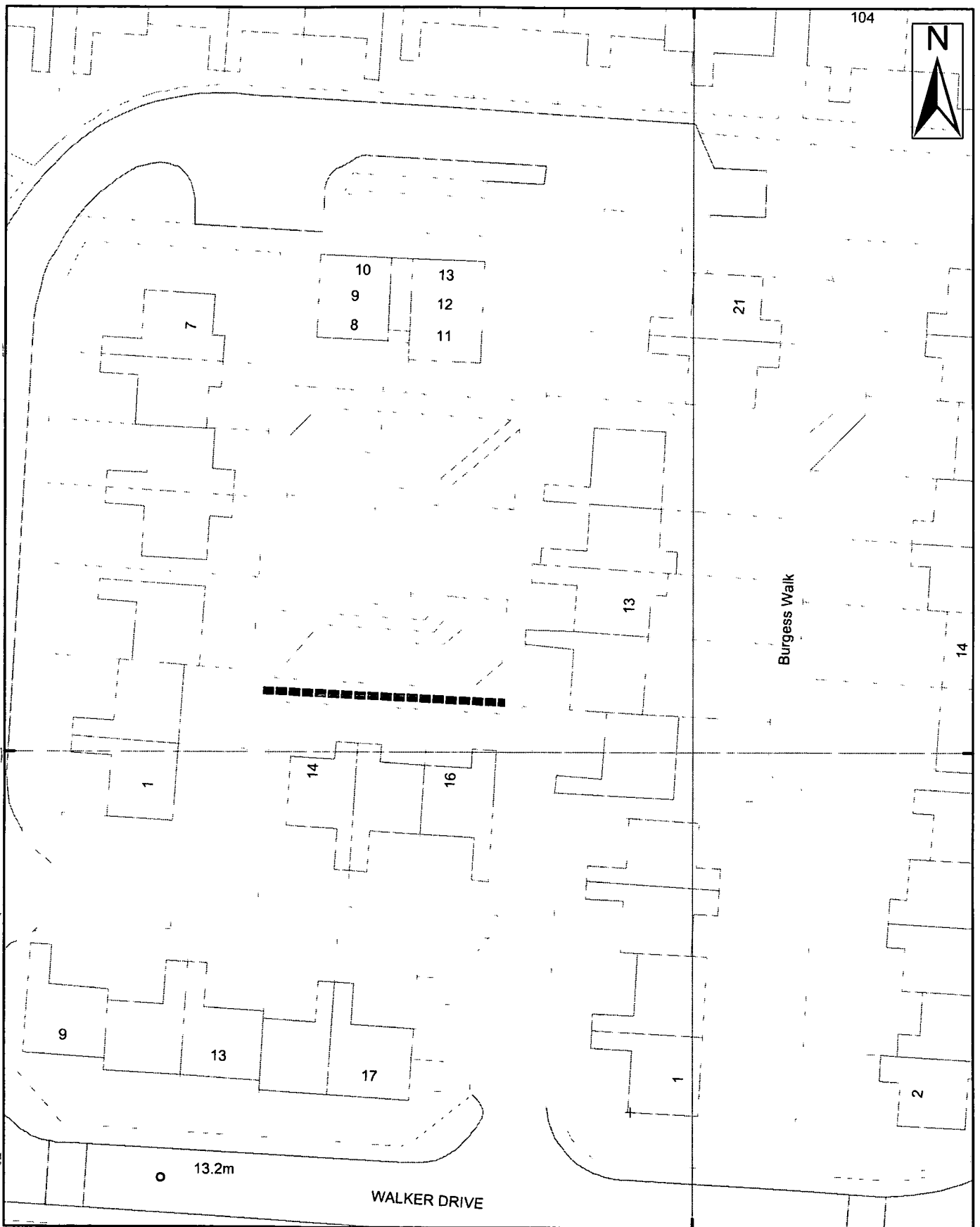
**Evidence Summary etc**

Documentary Evidence etc	Yes	No	Date (if applicable)	Other Information
OS Plans	✓		1987	
Inclosure				
Tithe				
1910 Finance Act				
Rights of Way Act 1932				
Railway/Canal Plans				
Other Maps				
User Evidence				
Photographs	✓			Taken as part of CYC surveys

Utility Companies Affected	Yes	No	Date (if applicable)	Other Information
British Gas		✓		
BT		✓		
Cable & Wireless		✓		
Northern Electric		✓		
NTL Network Services		✓		
Torch Telecom		✓		
Yorkshire Water		✓		
York Waterworks		✓		

**Recommendation:**

Make Order to add route to Definitive Map and Statement



9 St. Leonards Place, York, YO1 2ET  
Telephone: 01904 613161

### York, Footpath No 86 (Westfield Ward)

Scale 1:500	Drawn By:	Date:
Public Rights of Way	Reference:	Drawing No.

Reproduced from the Ordnance Survey with the permission of the Controller of Her Majesty's Stationery Office © Crown copyright.  
Unauthorized reproduction infringes Crown copyright and may lead to prosecution or civil proceedings. City of York Council 10020818

**Public Rights Of Way – Wildlife & Countryside Act 1981  
Preparation of Definitive Map Former County Borough of York – Westfield**

Schedule 25

**Ward:** Westfield  
**Status:** Public Footpath  
**Path No:** 87 (Westfield)

**Description of route**

Footpath running south to north at rear of 1 – 7 Corlett Court

**Approximate length**

62 Metres

**Nature of Surface:**

<u>Start Grid Reference</u>	<u>End Grid Reference</u>	<u>Surface Type</u>
SE 5705 4988	SE 5706 4994	Tarmac

**Approximate Width:**

<u>Start Grid Reference</u>	<u>End Grid Reference</u>	<u>Width</u>
SE 5705 4988	SE 5706 4994	1.3m

**Structures: (Stiles, Gates and Bridges etc)**

<u>Structure</u>	<u>Grid Reference</u>	<u>Structure Reference</u>
------------------	-----------------------	----------------------------

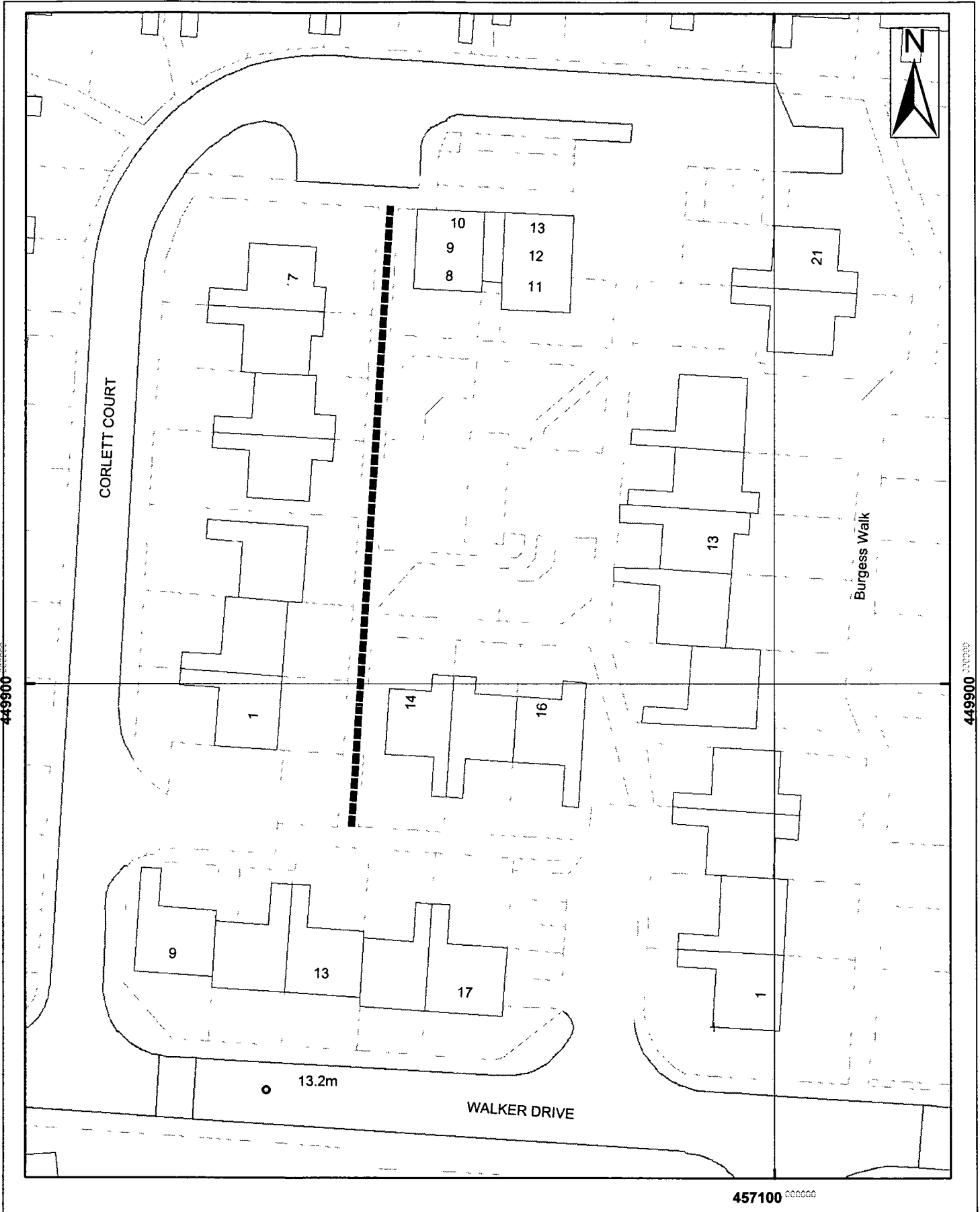
**Evidence Summary etc**

<u>Documentary Evidence etc</u>	<u>Yes</u>	<u>No</u>	<u>Date (if applicable)</u>	<u>Other Information</u>
OS Plans	✓		1987	
Inclosure				
Tithe				
1910 Finance Act				
Rights of Way Act 1932				
Railway/Canal Plans				
Other Maps				
User Evidence				
Photographs	✓			Taken as part of CYC surveys

<u>Utility Companies Affected</u>	<u>Yes</u>	<u>No</u>	<u>Date (if applicable)</u>	<u>Other Information</u>
British Gas		✓		
BT		✓		
Cable & Wireless		✓		
Northern Electric		✓		
NTL Network Services		✓		
Torch Telecom		✓		
Yorkshire Water		✓		
York Waterworks		✓		

**Recommendation:**

Make Order to add route to Definitive Map and Statement



449900

449900



9 St. Leonards Place, York, YO1 2ET  
 Telephone: 01904 613161

### York Footpath, No 87 (Westfield Ward)

Scale 1:500	Drawn By:	Date:
Public Rights of Way	Reference:	Drawing No.

Reproduced from the Ordnance Survey with the permission of the Controller of Her Majesty's Stationery Office © Crown copyright. Unauthorised reproduction infringes Crown copyright and may lead to prosecution or civil proceedings. City of York Council 100020818