

Annex 2

Public Rights of Way – Wildlife & Countryside Act 1981, Preparation of Definitive Map for Former County Borough

Dringhouses & Woodthorpe Ward

Index

Location Plan

Schedules & Path Plans

Path Nos 33-41
 43-59

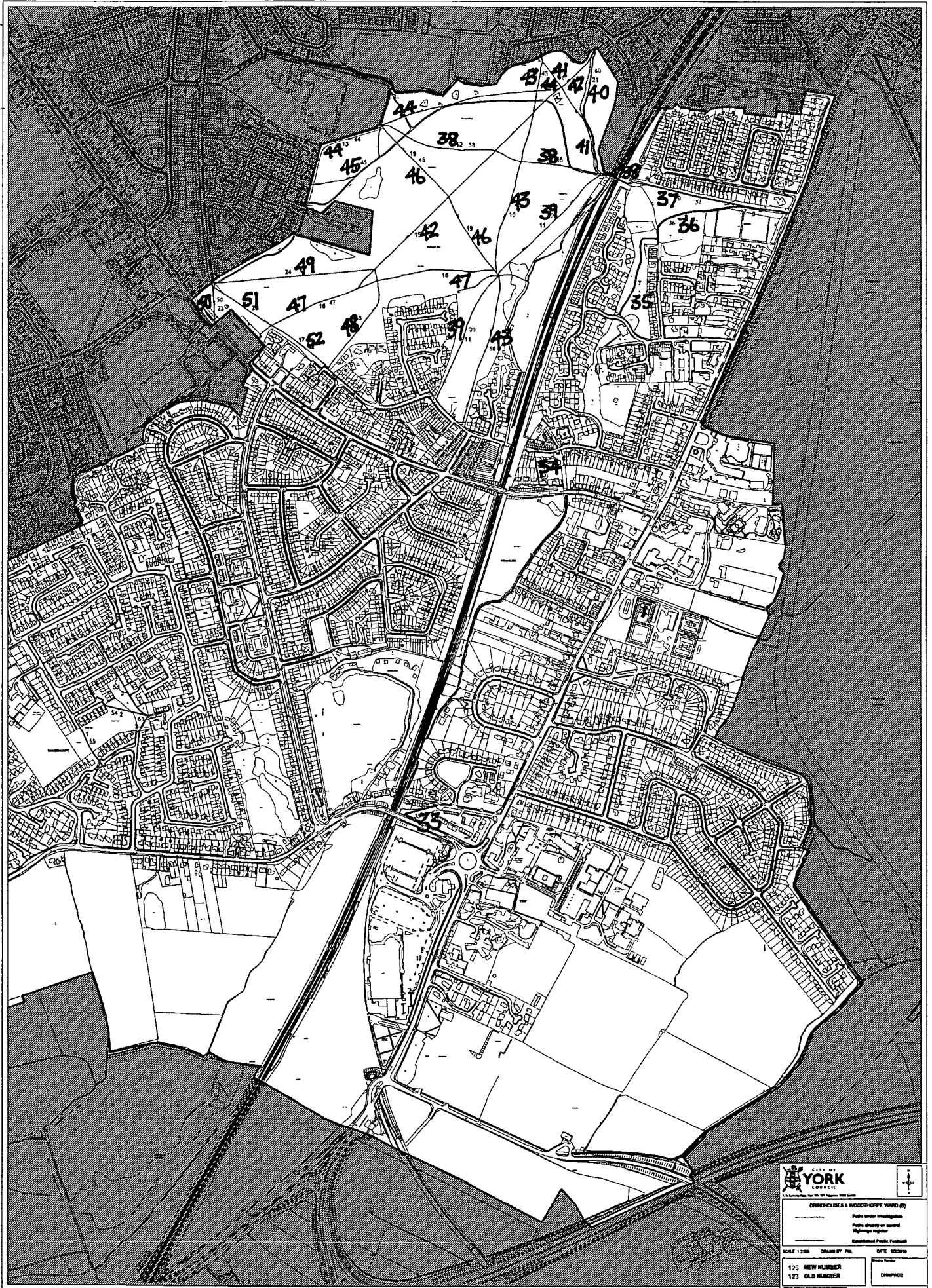
Summary of Recommendations

DMMO Recommended Path Nos

33, 36, 37, 38, 39, 41, 43, 44, 46, 47, 50, 51, 52, 53, 54, 55

No Further Action Recommended Path Nos

34, 35, 40, 45, 48, 49, 56, 57, 58, 59



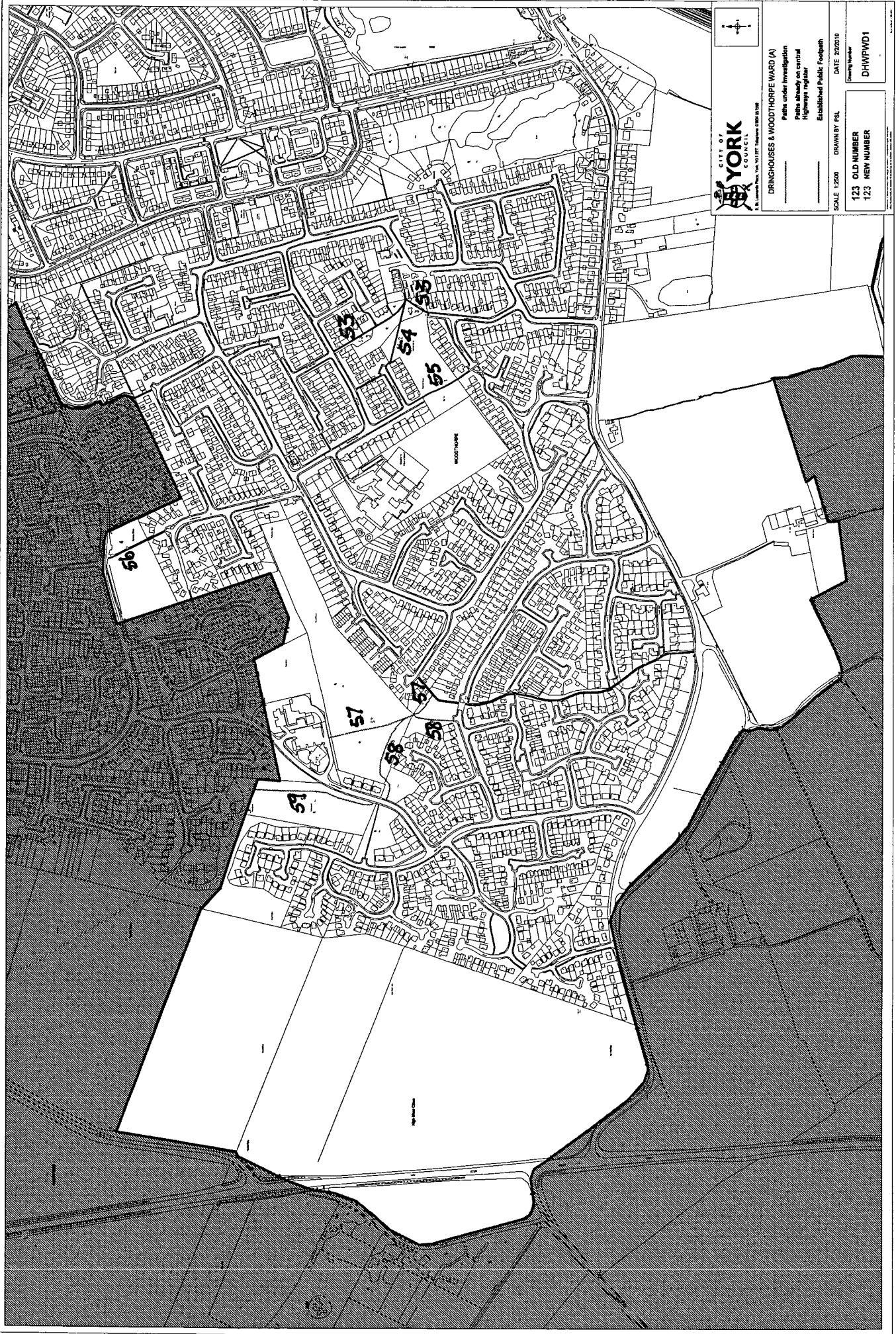
CITY OF YORK
CITY OF YORK
COUNCIL

SPRINGHURST & WOODTHORPE WARD (2)

Public sewer investigations
Public drains on council
Highways register
Unadopted Public Footpaths

SCALE 1:2500 DRAWN BY PHL DATE 2023/04

123 NEW NUMBER	123 OLD NUMBER
	CHANGES



CITY OF YORK COUNCIL
DRINGHOUSES & WOODTHORPE WARD (A)
Paths under Investigation
Paths already on central
Highways register
Established Public Footpath

SCALE 1:500 DRAWN BY PSL DATE 22/03/10
Drawing Number
123 OLD NUMBER
123 NEW NUMBER
DHWPWD1

**Public Rights Of Way – Wildlife & Countryside Act 1981
Preparation of Definitive Map Former County Borough of York – Dringhouses & Woodthorpe**

Schedule 1

Ward: Dringhouses & Woodthorpe
Status: Public Footpath
Path No: 33 (Dringhouses & Woodthorpe)

Description of route

Footpath running from the end of Old Moor Lane south-westerly and then up steps to emerge on Moor Lane just to the east of the railway bridge.

Approximate length

79Metres

Nature of Surface:

<u>Start Grid Reference</u>	<u>End Grid Reference</u>	<u>Surface Type</u>
SE 5826 4490	SE 5818 4490	Tarmac

Approximate Width:

<u>Start Grid Reference</u>	<u>End Grid Reference</u>	<u>Width</u>
SE 5826 4490	SE 5818 4490	1.3m

Structures: (Stiles, Gates and Bridges etc)

<u>Structure</u>	<u>Grid Reference</u>	<u>Structure Reference</u>
Steps	SE 5818 4490	Y033a

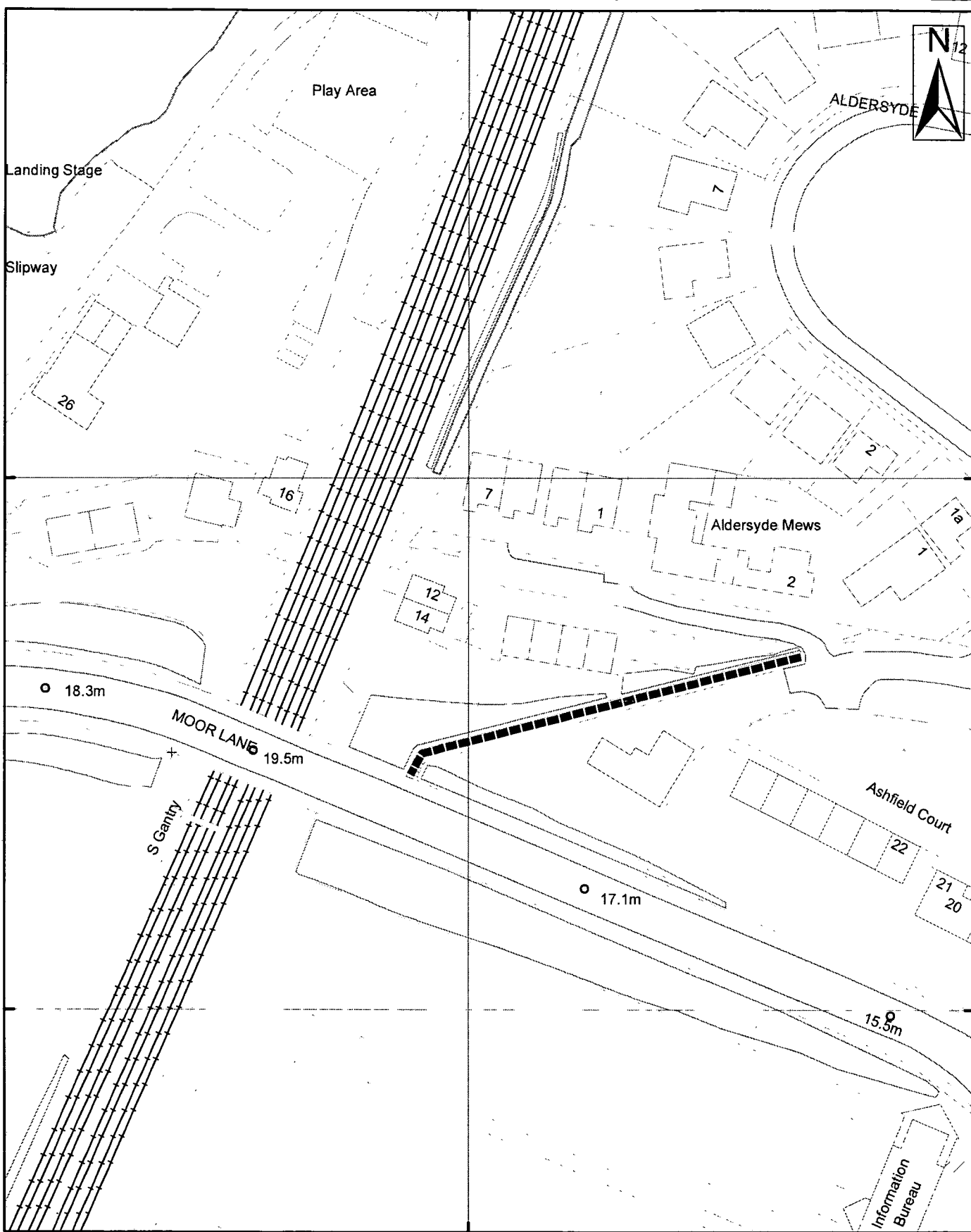
Evidence Summary etc

Documentary Evidence etc	Yes	No	Date (if applicable)	Other Information
OS Plans	✓		1987	
Inclosure				
Tithe				
1910 Finance Act				
Rights of Way Act 1932				
Railway/Canal Plans				
Other Maps				
User Evidence				
Photographs	✓			Taken as part of CYC surveys

Utility Companies Affected	Yes	No	Date (if applicable)	Other Information
British Gas		✓		
BT		✓		
Cable & Wireless		✓		
Northern Electric	✓			
NTL Network Services		✓		
Torch Telecom		✓		
Yorkshire Water	✓			
York Waterworks		✓		

Recommendation:

Make Order to add route to Definitive Map and Statement



9 St. Leonards Place, York, YO1 2ET
 Telephone: 01904 613161

**York, Footpath No 33
 (Dringhouses & Woodthorpe Ward)**

Scale 1:1,000	Drawn By:	Date:
---------------	-----------	-------

Public Rights of Way	Reference:	Drawing No.
----------------------	------------	-------------

Reproduced from the Ordnance Survey with the permission of the Controller of Her Majesty's Stationery Office © Crown copyright. Unauthorised reproduction infringes Crown copyright and may lead to prosecution or civil proceedings. City of York Council 10020818

Public Rights Of Way – Wildlife & Countryside Act 1981
Preparation of Definitive Map Former County Borough of York – Dringhouses & Woodthorpe

Schedule 2

Ward: Dringhouses & Woodthorpe
Status: Public Footpath
Path No: 34 (Dringhouses & Woodthorpe)

Description of route

Footpath running from 53 Mayfield Grove down the side of Dringhouses Primary School in a predominately southerly direction to connect to St Helen's Road (by no. 13)

Approximate length

73 Metres

Nature of Surface:

<u>Start Grid Reference</u>	<u>End Grid Reference</u>	<u>Surface Type</u>
SE 58479 49857	SE 58490 49784	Tarmac

Approximate Width:

<u>Start Grid Reference</u>	<u>End Grid Reference</u>	<u>Width</u>
SE 58479 49857	SE 58490 49784	1.8 metres

Structures: (Stiles, Gates and Bridges etc)

<u>Structure</u>	<u>Grid Reference</u>	<u>Structure Reference</u>
Cycle barrier	SE 58479 49857	Y034a
Cycle barrier	SE 58490 49784	Y034b

Evidence Summary etc

Documentary Evidence etc	Yes	No	Date (if applicable)	Other Information
OS Plans				
Inclosure				
Tithe				
1910 Finance Act				
Rights of Way Act 1932				
Railway/Canal Plans				
Other Maps				
User Evidence				
Photographs	✓			Taken as part of CYC surveys

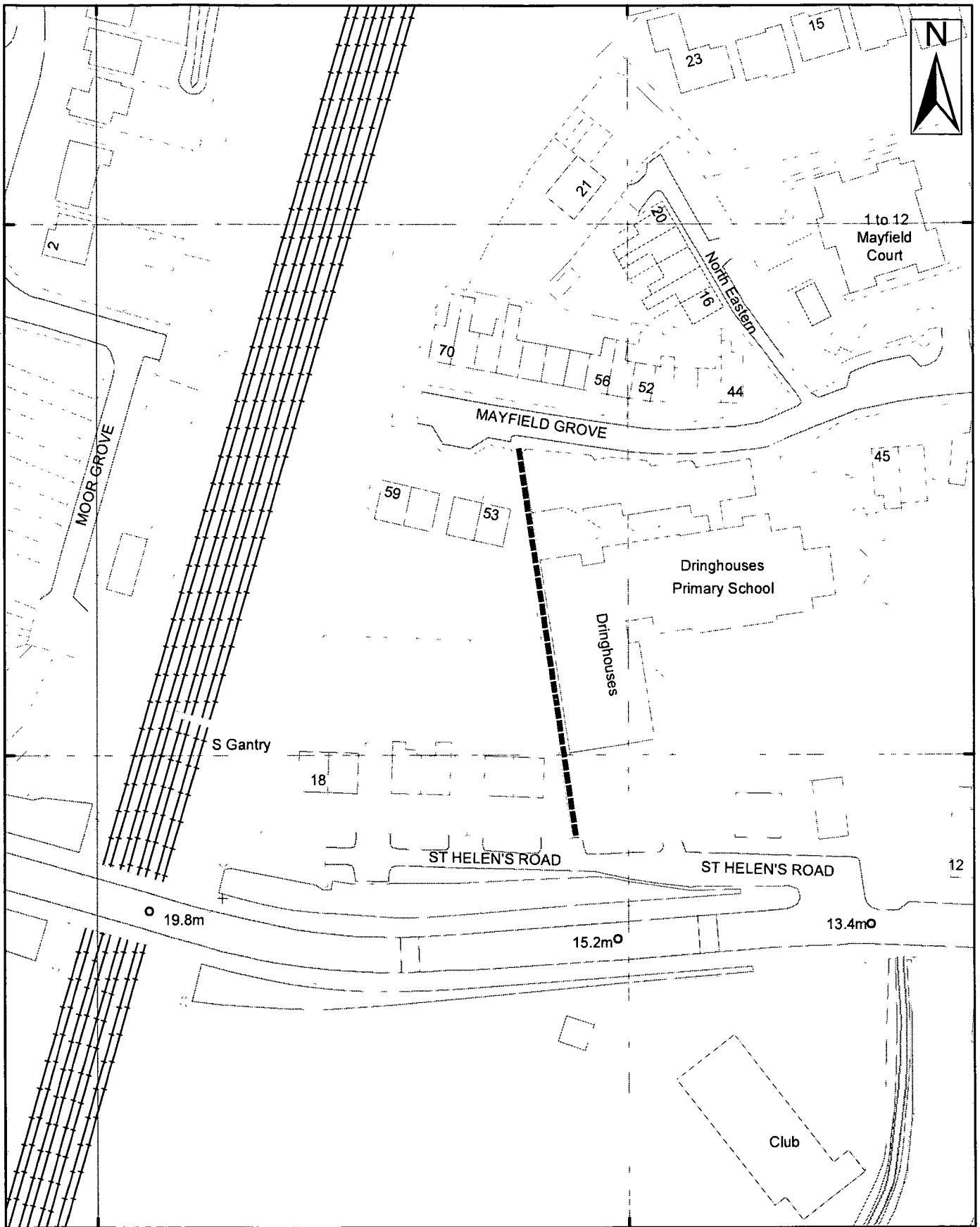
Utility Companies Affected	Yes	No	Date (if applicable)	Other Information
British Gas		✓		
BT		✓		
Cable & Wireless		✓		
Northern Electric		✓		
NTL Network Services		✓		
Torch Telecom		✓		
Yorkshire Water		✓		
York Waterworks		✓		

Recommendation:

No further action at this time

458400 000000

458500 000000



458400 000000

458500 000000



9 St. Leonards Place, York, YO1 2ET
 Telephone: 01904 613161

York, Footpath No 34 (Dringhouses & Woodthorpe Ward)

Scale 1:1,000	Drawn By:	Date:
Public Rights of Way	Reference:	Drawing No.

Reproduced from the Ordnance Survey with the permission of the Controller of Her Majesty's Stationery Office © Crown copyright. Unauthorised reproduction infringes Crown copyright and may lead to prosecution or civil proceedings. City of York Council 100020R18

**Public Rights Of Way – Wildlife & Countryside Act 1981
Preparation of Definitive Map Former County Borough of York – Dringhouses & Woodthorpe**

Schedule 3

Ward: Dringhouses & Woodthorpe
Status: Public Footpath
Path No: 35 (Dringhouses & Woodthorpe)

Description of route

Footpath running between footpath York 36 in a mostly southerly direction to connect to Nelsons Lane.

Approximate length

216 Metres

Nature of Surface:

<u>Start Grid Reference</u> SE 58753 50334	<u>End Grid Reference</u> SE 58669 50163	<u>Surface Type</u> Stone
---	---	------------------------------

Approximate Width:

<u>Start Grid Reference</u> SE 58753 50334	<u>End Grid Reference</u> SE 58669 50163	<u>Width</u> 1.5m – 2m
---	---	---------------------------

Structures: (Stiles, Gates and Bridges etc)

<u>Structure</u> Pedestrian gate	<u>Grid Reference</u> SE 58669 50163	<u>Structure Reference</u> Y035b
-------------------------------------	---	-------------------------------------

Evidence Summary etc

Documentary Evidence etc	Yes	No	Date (if applicable)	Other Information
OS Plans				
Inclosure				
Tithe				
1910 Finance Act				
Rights of Way Act 1932				
Railway/Canal Plans				
Other Maps				
User Evidence				
Photographs	✓			Taken as part of CYC surveys

Utility Companies Affected	Yes	No	Date (if applicable)	Other Information
British Gas		✓		
BT		✓		
Cable & Wireless		✓		
Northern Electric		✓		
NTL Network Services		✓		
Torch Telecom		✓		
Yorkshire Water		✓		
York Waterworks		✓		

Recommendation:

No further action at this time


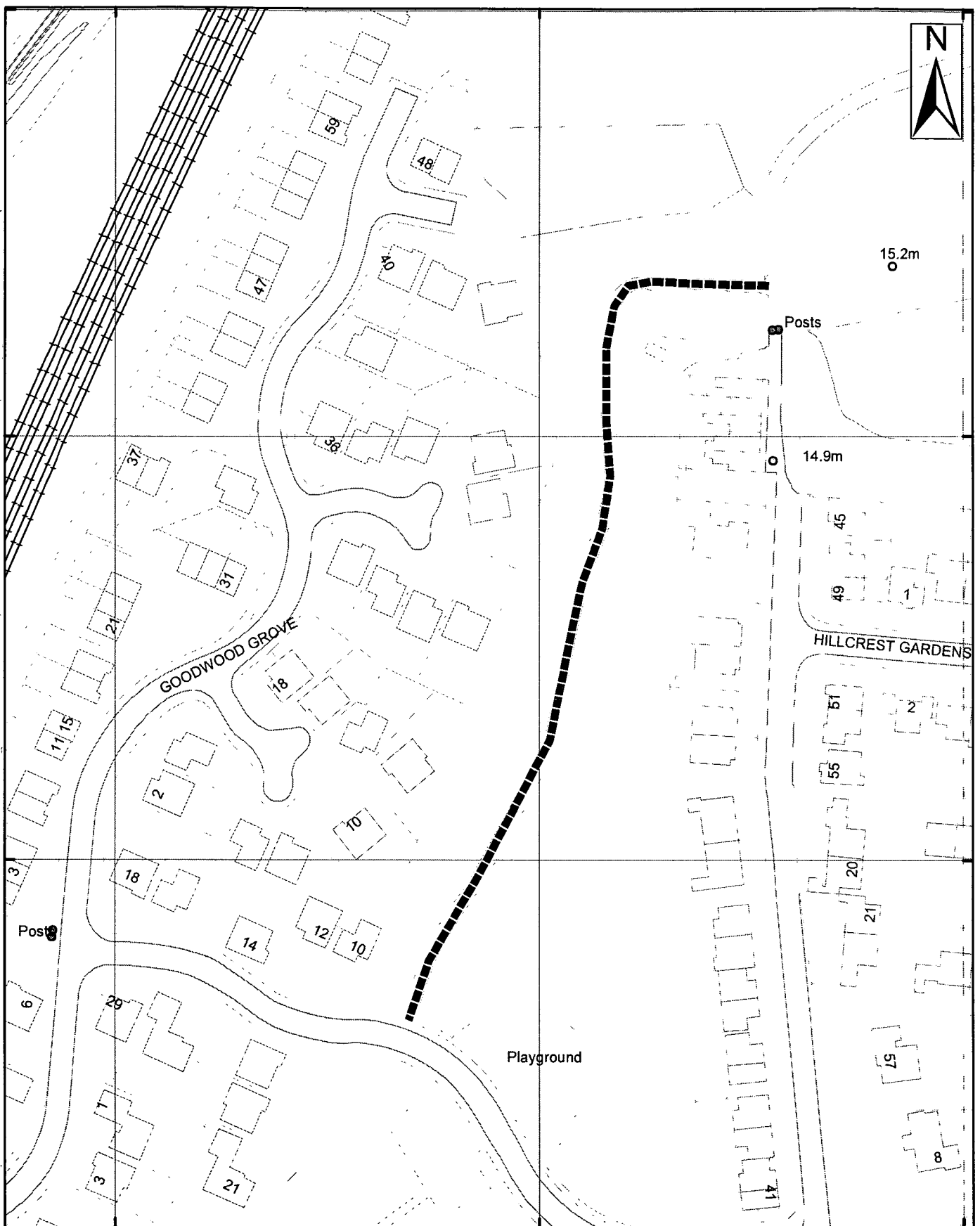
4502000000

4502000000

4502000000

450300 RECEIVED

450200 RECEIVED



9 St. Leonards Place, York, YO1 2ET
 Telephone: 01904 613161

York, Footpath No 35 (Dringhouses & Woodthorpe Ward)

Scale 1:1,250	Drawn By:	Date:
Public Rights of Way	Reference:	Drawing No.

Reproduced from the Ordnance Survey with the permission of the Controller of Her Majesty's Stationery Office © Crown copyright. Unauthorised reproduction infringes Crown copyright and may lead to prosecution or civil proceedings. City of York Council 100020818

**Public Rights Of Way – Wildlife & Countryside Act 1981
Preparation of Definitive Map Former County Borough of York – Dringhouses & Woodthorpe**

Schedule 4

Ward: Dringhouses & Woodthorpe
Status: Public Footpath
Path No: 36 (Dringhouses & Woodthorpe)

Description of route

Path running from footpath York 37 in a predominately south westerly direction to connect to Hob Moor Terrace passing start of York 35 shortly before the end.

Approximate length

232 Metres

Nature of Surface:

<u>Start Grid Reference</u>	<u>End Grid Reference</u>	<u>Surface Type</u>
SE 58932 50408	SE 58755 50323	Tarmac

Approximate Width:

<u>Start Grid Reference</u>	<u>End Grid Reference</u>	<u>Width</u>
SE 58932 50408	SE 58774 50378	2 – 3 metres
SE 58774 50378	SE 58755 50338	1.5 – 2 metres
SE 58755 50338	SE 58755 50323	2 – 3 metres

Structures: (Stiles, Gates and Bridges etc)

<u>Structure</u>	<u>Grid Reference</u>	<u>Structure Reference</u>
Bollards	SE 58756 50327	Y036c

Evidence Summary etc

Documentary Evidence etc	Yes	No	Date (if applicable)	Other Information
OS Plans	✓		1850	
Inclosure				
Tithe				
1910 Finance Act				
Rights of Way Act 1932				
Railway/Canal Plans				
Other Maps				
User Evidence				
Photographs	✓			Taken as part of CYC surveys

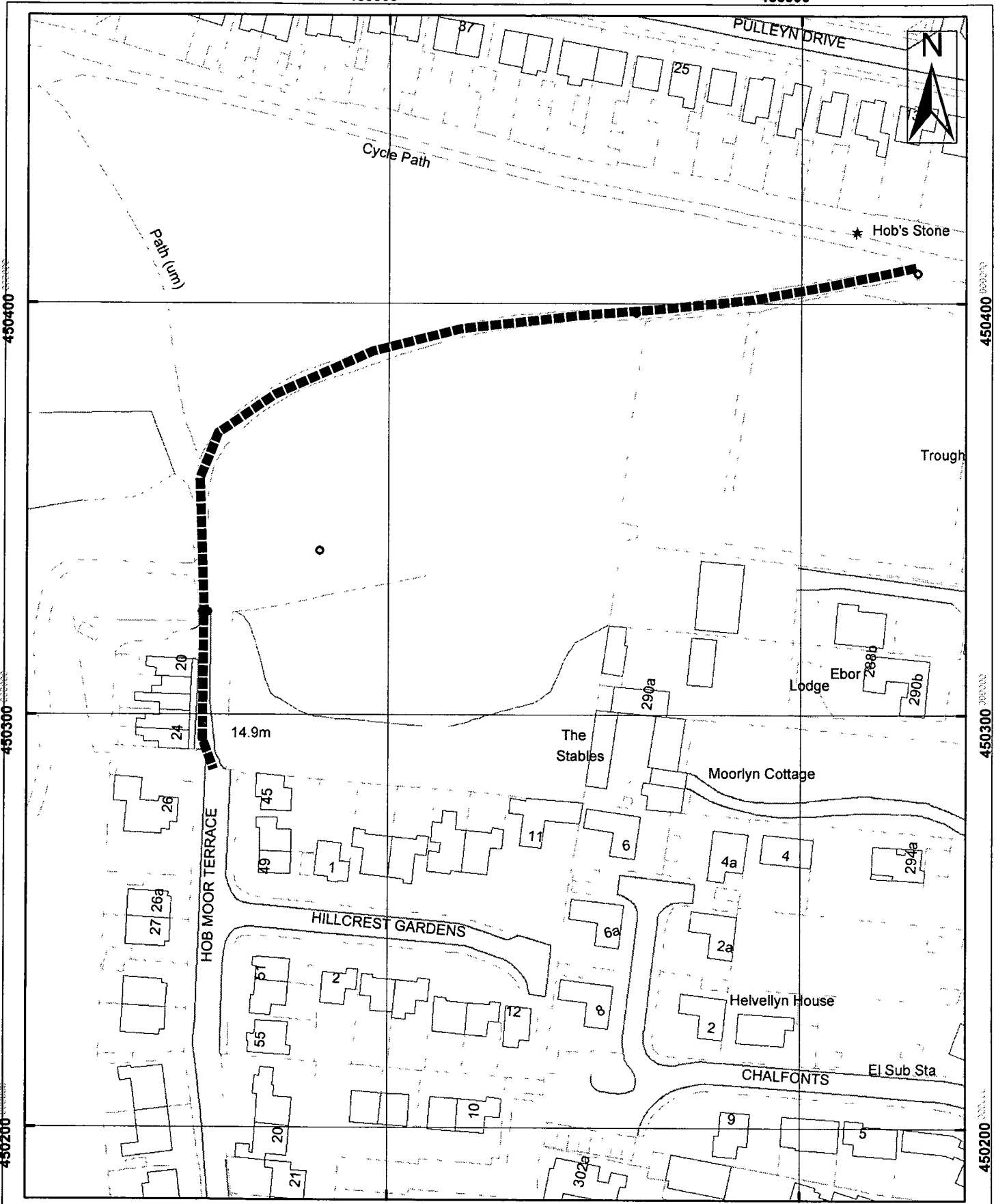
Utility Companies Affected	Yes	No	Date (if applicable)	Other Information
British Gas		✓		
BT		✓		
Cable & Wireless		✓		
Northern Electric	✓			
NTL Network Services		✓		
Torch Telecom		✓		
Yorkshire Water	✓			
York Waterworks		✓		

Recommendation:

Make Order to add route to Definitive Map and Statement

458800 000000

458900 000000



9 St. Leonards Place, York, YO1 2ET
 Telephone: 01904 613161

York, Footpath No 36 (Dringhouses & Woodthorpe Ward)

Scale 1:1,250	Drawn By:	Date:
Public Rights of Way	Reference:	Drawing No.

Reproduced from the Ordnance Survey with the permission of the Controller of Her Majesty's Stationery Office © Crown copyright.
 Unauthorised reproduction infringes Crown copyright and may lead to prosecution or civil proceedings. City of York Council 100020818

**Public Rights Of Way – Wildlife & Countryside Act 1981
Preparation of Definitive Map Former County Borough of York – Dringhouses & Woodthorpe**

Schedule 5

Ward: Dringhouses & Woodthorpe
Status: Public Footpath
Path No: 37 (Dringhouses & Woodthorpe)

Description of route

Path running from 286 Tadcaster Road in a predominately westerly direction to connect to and continue as footpath York 38.

Approximate length

368 Metres

Nature of Surface:

<u>Start Grid Reference</u>	<u>End Grid Reference</u>	<u>Surface Type</u>
SE 59049 50391	SE 58689 50458	Tarmac

Approximate Width:

<u>Start Grid Reference</u>	<u>End Grid Reference</u>	<u>Width</u>
SE 59049 50391	SE 58932 50410	4 – 5 metres
SE 58932 50410	SE 58724 50457	2.5 Metres
SE 58724 50457	SE 58689 50458	5 – 10 metres

Structures: (Stiles, Gates and Bridges etc)

<u>Structure</u>	<u>Grid Reference</u>	<u>Structure Reference</u>
Kissing gate and vehicle gate	SE 58904 50393	Y037a

Evidence Summary etc

Documentary Evidence etc	Yes	No	Date (if applicable)	Other Information
OS Plans				
Inclosure				
Tithe				
1910 Finance Act				
Rights of Way Act 1932				
Railway/Canal Plans	✓			Reference to Network rail confirming that route is FP
Other Maps				
User Evidence				
Photographs	✓			Taken as part of CYC surveys

Utility Companies Affected	Yes	No	Date (if applicable)	Other Information
British Gas		✓		
BT		✓		
Cable & Wireless		✓		
Northern Electric		✓		
NTL Network Services		✓		
Torch Telecom		✓		
Yorkshire Water		✓		
York Waterworks		✓		

Recommendation:

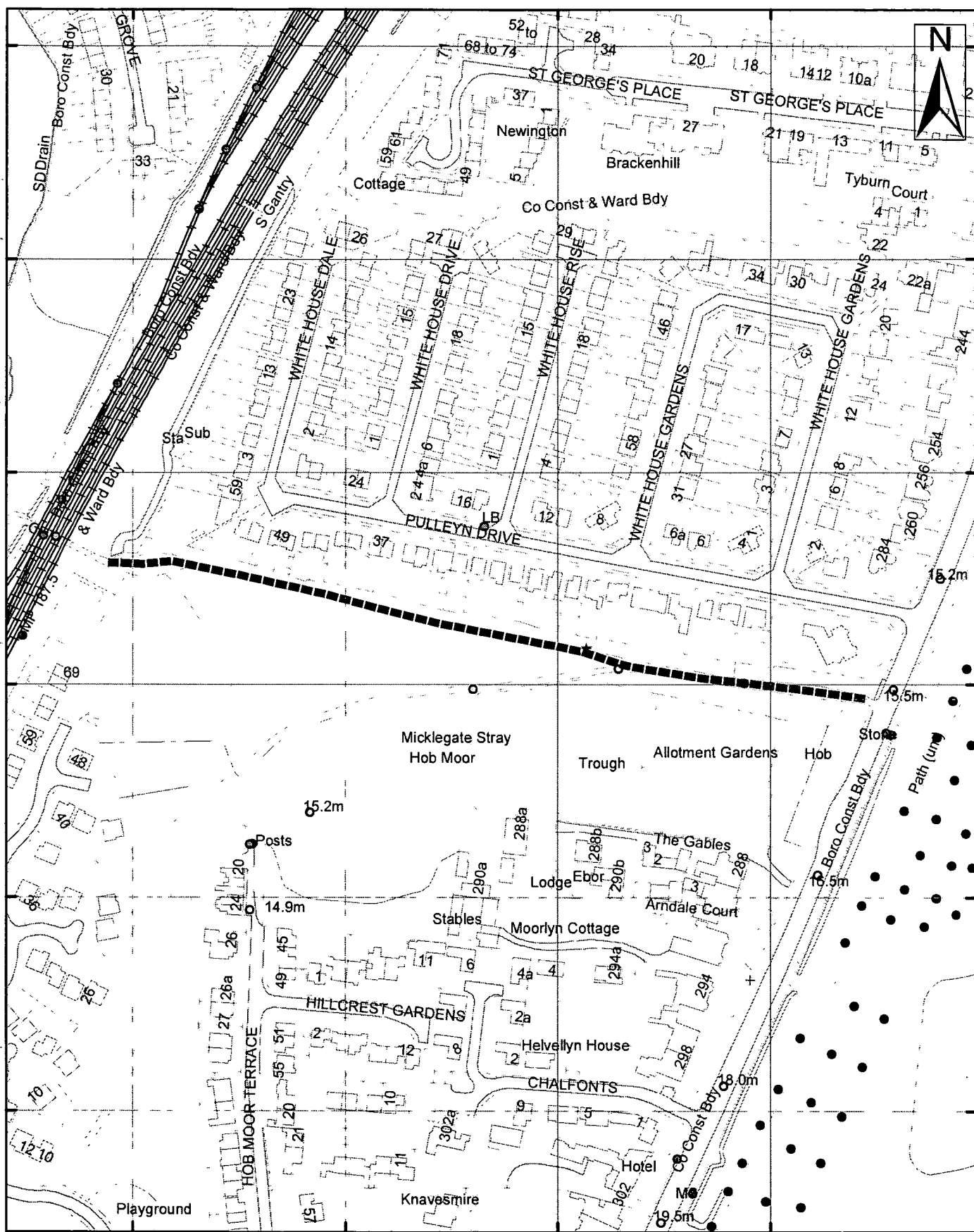
Make Order to add route to Definitive Map and Statement

458700

458800

458900

459000




458700

458800

458900

459000



9 St. Leonards Place, York, YO1 2ET
 Telephone: 01904 613161

York, Footpath No 37 (Dringhouses and Woodthorpe Ward)

Scale 1:2,500	Drawn By:	Date:
Public Rights of Way	Reference:	Drawing No.

Reproduced from the Ordnance Survey with the permission of the Controller of Her Majesty's Stationery Office © Crown copyright. Unauthorised reproduction infringes Crown copyright and may lead to prosecution or civil proceedings. City of York Council 10002018

**Public Rights Of Way – Wildlife & Countryside Act 1981
Preparation of Definitive Map Former County Borough of York – Dringhouses & Woodthorpe**

Schedule 6

Ward: Dringhouses & Woodthorpe
Status: Public Footpath
Path No: 38 (Dringhouses & Woodthorpe)

Description of route

Footpath is continuation of footpath York 37. Proceeds in a westerly direction to terminate on the western boundary of Hob Moor at a point where footpaths 44, 46 and 116 converge.

Approximate length

577 Metres

Nature of Surface:

<u>Start Grid Reference</u>	<u>End Grid Reference</u>	<u>Surface Type</u>
58689 50458	58565 50493	Tarmac
58565 50493	58137 50587	Natural (grazed)

Approximate Width:

<u>Start Grid Reference</u>	<u>End Grid Reference</u>	<u>Width</u>
58689 50458	58565 50493	2 – 3m
58565 50493	58137 50587	Open Ground, walked width 1 – 2m

Structures: (Stiles, Gates and Bridges etc)

<u>Structure</u>	<u>Grid Reference</u>	<u>Structure Reference</u>
Tunnel	58689 50458	Y038a
Cycle barrier, kissing gate, radar gate	58622 50480	Y038b
Kissing Gate	58137 50587	Y038c

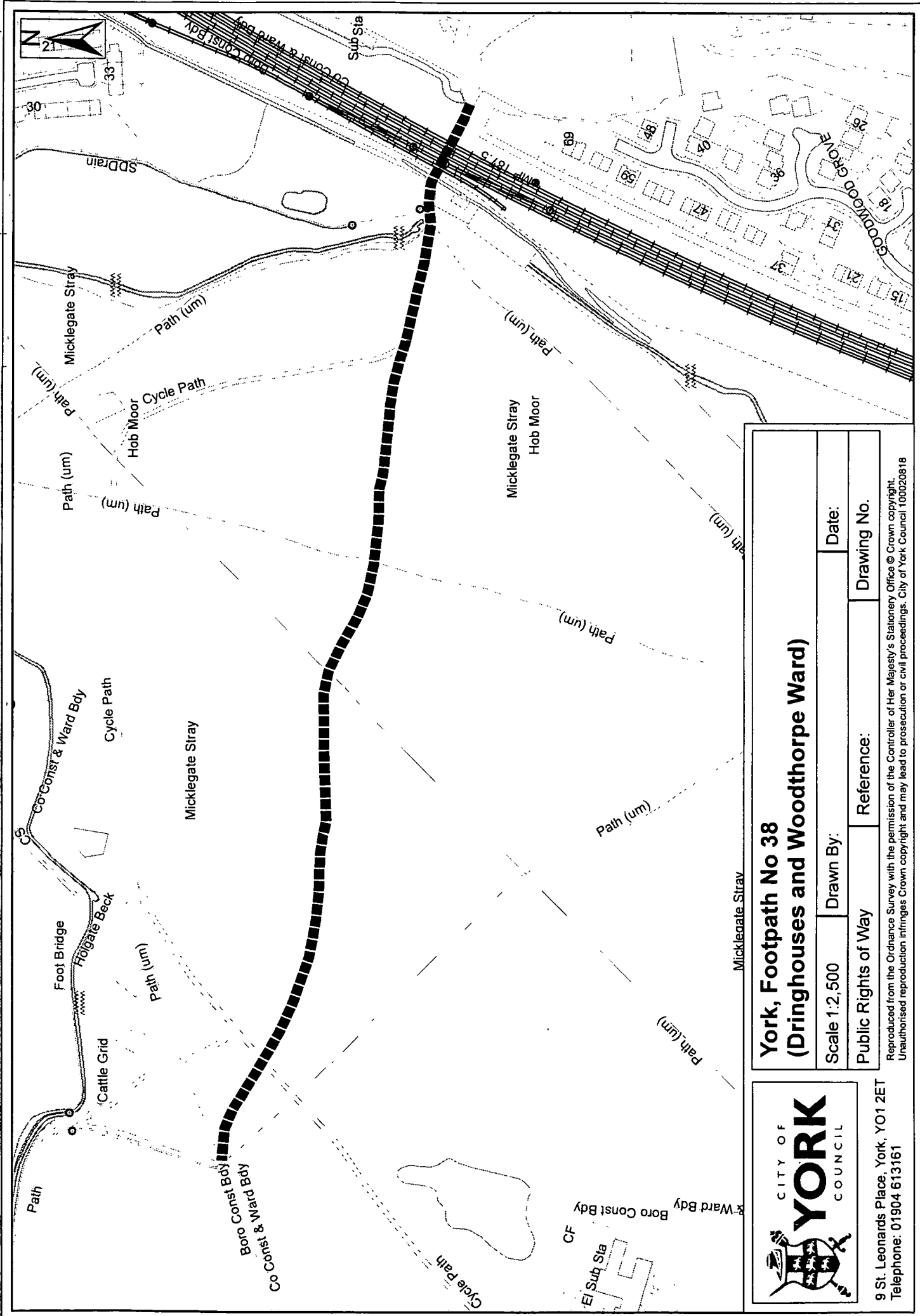
Evidence Summary etc

Documentary Evidence etc	Yes	No	Date (if applicable)	Other Information
OS Plans	✓		1850 & 1929	Also shown on later maps
Inclosure				
Tithe				
1910 Finance Act				
Rights of Way Act 1932				
Railway/Canal Plans				
Other Maps				
User Evidence	✓			2 letters
Photographs	✓			Taken as part of CYC surveys

Utility Companies Affected	Yes	No	Date (if applicable)	Other Information
British Gas		✓		
BT		✓		
Cable & Wireless		✓		
Northern Electric	✓			
NTL Network Services		✓		
Torch Telecom		✓		
Yorkshire Water	✓			
York Waterworks		✓		


Recommendation:

Make Order to add route to Definitive Map and Statement



York, Footpath No 38 (Dringhouses and Woodthorpe Ward)			
Scale 1:2,500	Drawn By:	Date:	Reference:
Public Rights of Way		Drawing No.	

Reproduced from the Ordnance Survey with the permission of the Controller of Her Majesty's Stationery Office © Crown copyright. Unauthorised reproduction infringes Crown copyright and may lead to prosecution or civil proceedings. City of York Council, 100020818



CITY OF YORK
COUNCIL

9 St. Leonards Place, York, YO1 2ET
Telephone: 01904 613161

**Public Rights Of Way – Wildlife & Countryside Act 1981
Preparation of Definitive Map Former County Borough of York – Dringhouses & Woodthorpe**

Schedule 7

Ward: Dringhouses & Woodthorpe
Status: Public Footpath
Path No: 39 (Dringhouses & Woodthorpe)

Description of route

Footpath commencing at junction of footpaths York 38 & 41 and continuing in a south westerly direction to terminate at North Lane.

Approximate length

637 Metres

Nature of Surface:

<u>Start Grid Reference</u>	<u>End Grid Reference</u>	<u>Surface Type</u>
58627 50479	58259 49978	Natural

Approximate Width:

<u>Start Grid Reference</u>	<u>End Grid Reference</u>	<u>Width</u>
58627 50479	58259 49978	Open Ground – Walked width 1- 2m

Structures: (Stiles, Gates and Bridges etc)

<u>Structure</u>	<u>Grid Reference</u>	<u>Structure Reference</u>
Bridge (Culvert)	58399 50252	Y039b
Kissing gate	58259 49978	Y039c

Evidence Summary etc

Documentary Evidence etc	Yes	No	Date (if applicable)	Other Information
OS Plans	✓		1850 & 1929	Also shown on later maps
Inclosure				
Tithe				
1910 Finance Act				
Rights of Way Act 1932				
Railway/Canal Plans				
Other Maps				
User Evidence	✓			2 User evidence forms
Photographs	✓			Taken as part of CYC surveys

Utility Companies Affected	Yes	No	Date (if applicable)	Other Information
British Gas		✓		
BT		✓		
Cable & Wireless		✓		
Northern Electric		✓		
NTL Network Services		✓		
Torch Telecom		✓		
Yorkshire Water		✓		
York Waterworks		✓		

Recommendation:

Make Order to add route to Definitive Map and Statement

458300

458400

458500

458600

450500

450400

450300

450200

450100

450000

450000

450000

450500

450400

450300

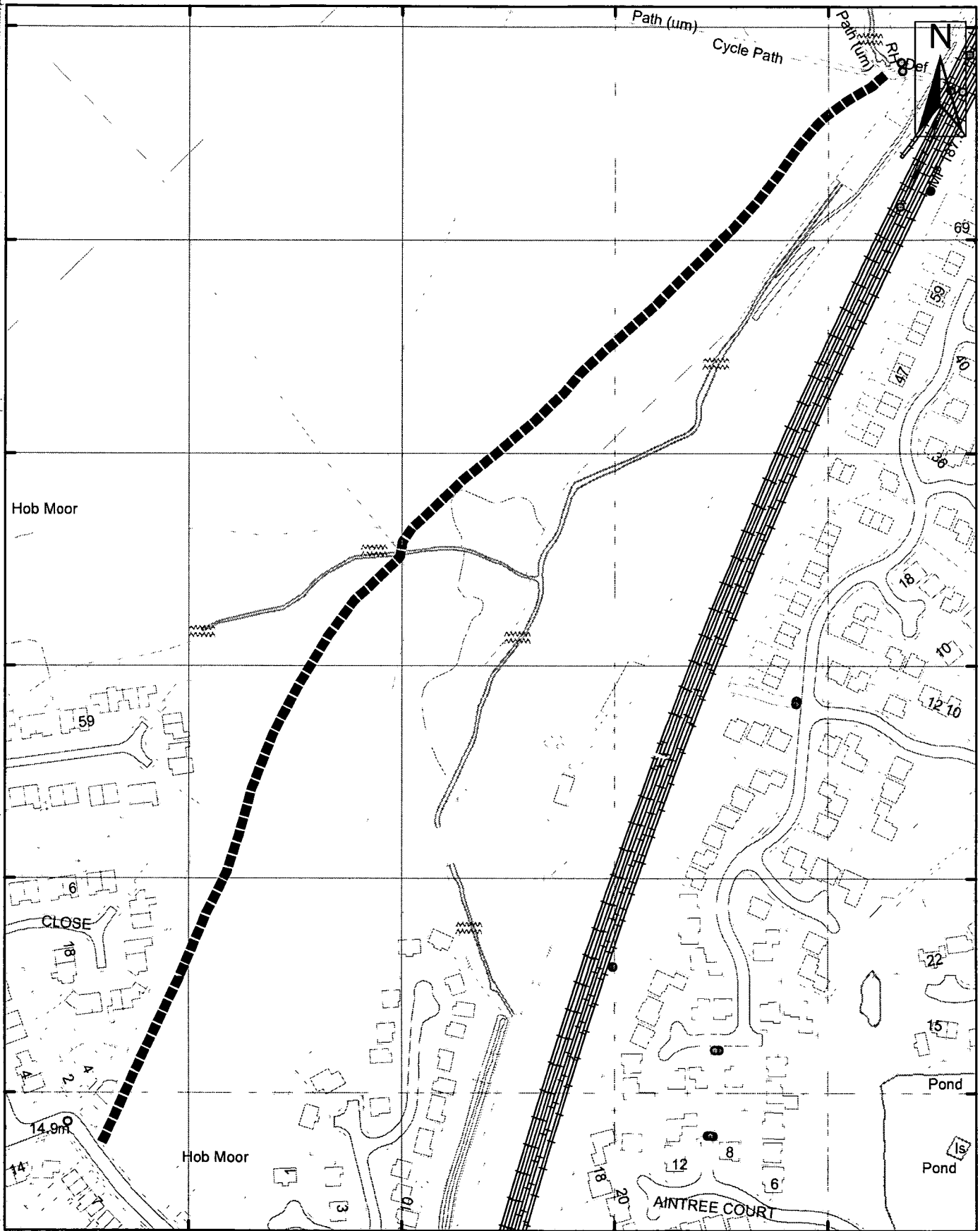
450200

450100

450000

450000

450000



9 St. Leonards Place, York, YO1 2ET
Telephone: 01904 613161

**York, Footpath No 39
(Dringhouses and Woodthorpe Ward)**

Scale 1:2,500 Drawn By: Date:

Public Rights of Way Reference: Drawing No.

Reproduced from the Ordnance Survey with the permission of the Controller of Her Majesty's Stationery Office © Crown copyright.
Unauthorized reproduction infringes Crown copyright and may lead to prosecution or civil proceedings. City of York Council 100020818

**Public Rights Of Way – Wildlife & Countryside Act 1981
Preparation of Definitive Map Former County Borough of York – Dringhouses & Woodthorpe**

Schedule 8

Ward: Dringhouses & Woodthorpe
Status: Public Footpath
Path No: 40 (Dringhouses & Woodthorpe)

Description of route

Footpath branching off from footpath York 42 and proceeding in a predominately southerly direction where it connects to footpath York 41

Approximate length

128 Metres

Nature of Surface:

<u>Start Grid Reference</u> 58603 50736	<u>End Grid Reference</u> 58582 50610	<u>Surface Type</u> Natural (grazed)
--	--	---

Approximate Width:

<u>Start Grid Reference</u> 58603 50736	<u>End Grid Reference</u> 58582 50610	<u>Width</u> Open ground, walked path 1-2m
--	--	---

Structures: (Stiles, Gates and Bridges etc)

<u>Structure</u> Stile	<u>Grid Reference</u> 58582 50610	<u>Structure Reference</u> Y040a
---------------------------	--------------------------------------	-------------------------------------

Evidence Summary etc

Documentary Evidence etc	Yes	No	Date (if applicable)	Other Information
OS Plans				
Inclosure				
Tithe				
1910 Finance Act				
Rights of Way Act 1932				
Railway/Canal Plans				
Other Maps				
User Evidence				
Photographs	✓			Taken as part of CYC surveys

Utility Companies Affected	Yes	No	Date (if applicable)	Other Information
British Gas		✓		
BT		✓		
Cable & Wireless		✓		
Northern Electric		✓		
NTL Network Services		✓		
Torch Telecom		✓		
Yorkshire Water		✓		
York Waterworks		✓		

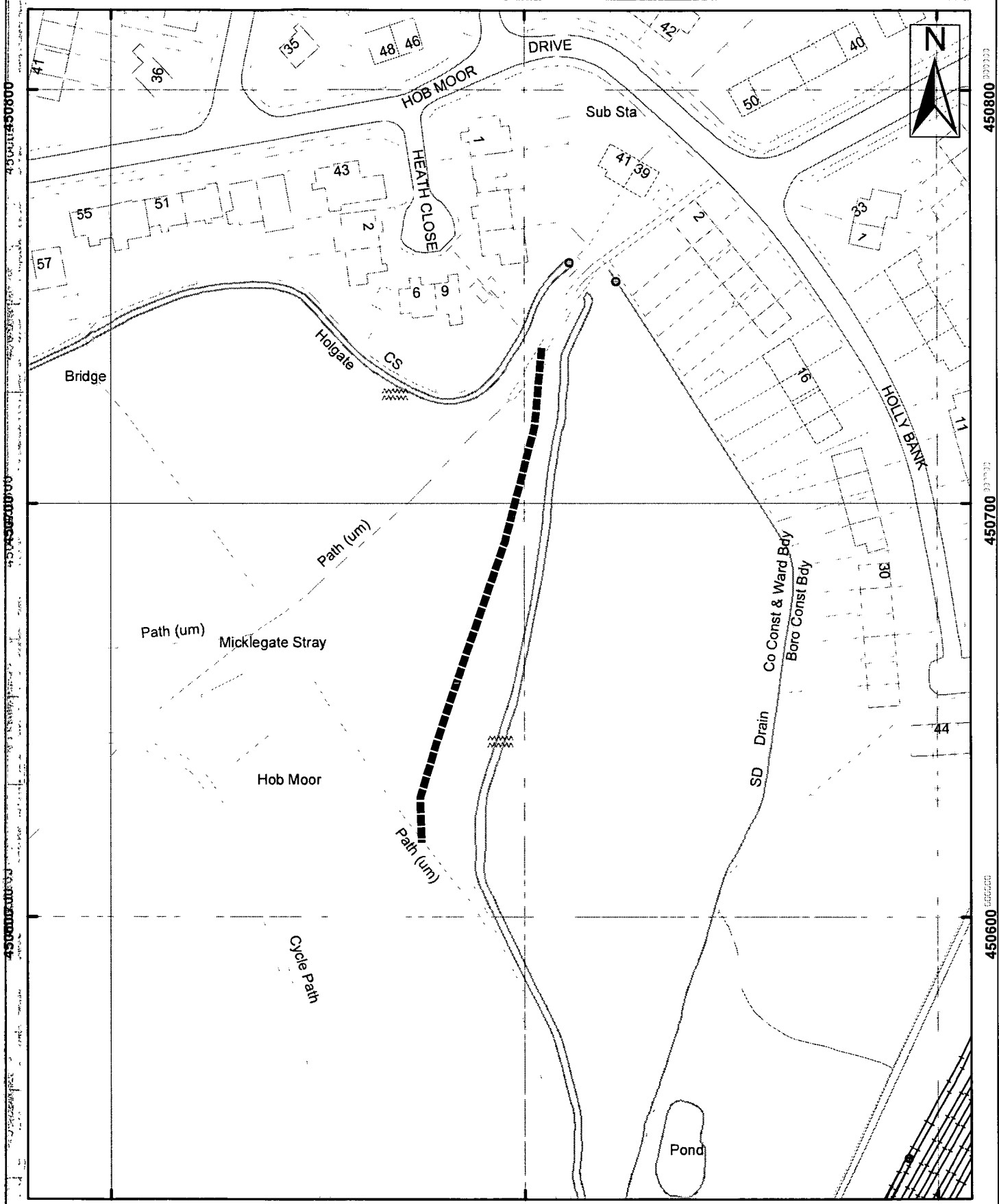
Recommendation:

No further action at this time

458500

458600

458700



458500

458600

458700



**York, Footpath No 40
(Dringhouses and Woodthorpe Ward)**

Scale 1:1,250	Drawn By:	Date:
Public Rights of Way	Reference:	Drawing No.

9 St. Leonards Place, York, YO1 2ET
Telephone: 01904 613161

Reproduced from the Ordnance Survey with the permission of the Controller of Her Majesty's Stationery Office © Crown copyright.
Unauthorized reproduction infringes Crown copyright and may lead to prosecution or civil proceedings. City of York Council 100020R1R

**Public Rights Of Way – Wildlife & Countryside Act 1981
Preparation of Definitive Map Former County Borough of York – Dringhouses & Woodthorpe**

Schedule 9

Ward: Dringhouses & Woodthorpe
Status: Public Footpath
Path No: 41 (Dringhouses & Woodthorpe)

Description of route

Footpath branches off from footpath York 43 and proceeds in a predominately south easterly direction where it connects to footpath York 38

Approximate length

754 Metres

Nature of Surface:

<u>Start Grid Reference</u> 58497 50730	<u>End Grid Reference</u> 58622 50480	<u>Surface Type</u> Natural (grazed)
--	--	---

Approximate Width:

<u>Start Grid Reference</u> 58497 50730	<u>End Grid Reference</u> 58622 50480	<u>Width</u> Open ground, 1-2m walked width
--	--	--

Structures: (Stiles, Gates and Bridges etc)

<u>Structure</u> Kissing gate, cycle barrier, radar gate	<u>Grid Reference</u> 5822 50480	<u>Structure Reference</u> Y038b
--	-------------------------------------	-------------------------------------

Evidence Summary etc

Documentary Evidence etc	Yes	No	Date (if applicable)	Other Information
OS Plans	✓		1850 & 1929	Also shown on later maps
Inclosure				
Tithe				
1910 Finance Act				
Rights of Way Act 1932				
Railway/Canal Plans				
Other Maps				
User Evidence	✓			1 User Evidence Form
Photographs	✓			Taken as part of CYC surveys

Utility Companies Affected	Yes	No	Date (if applicable)	Other Information
British Gas		✓		
BT		✓		
Cable & Wireless		✓		
Northern Electric	✓			
NTL Network Services		✓		
Torch Telecom		✓		
Yorkshire Water		✓		
York Waterworks		✓		

Recommendation:

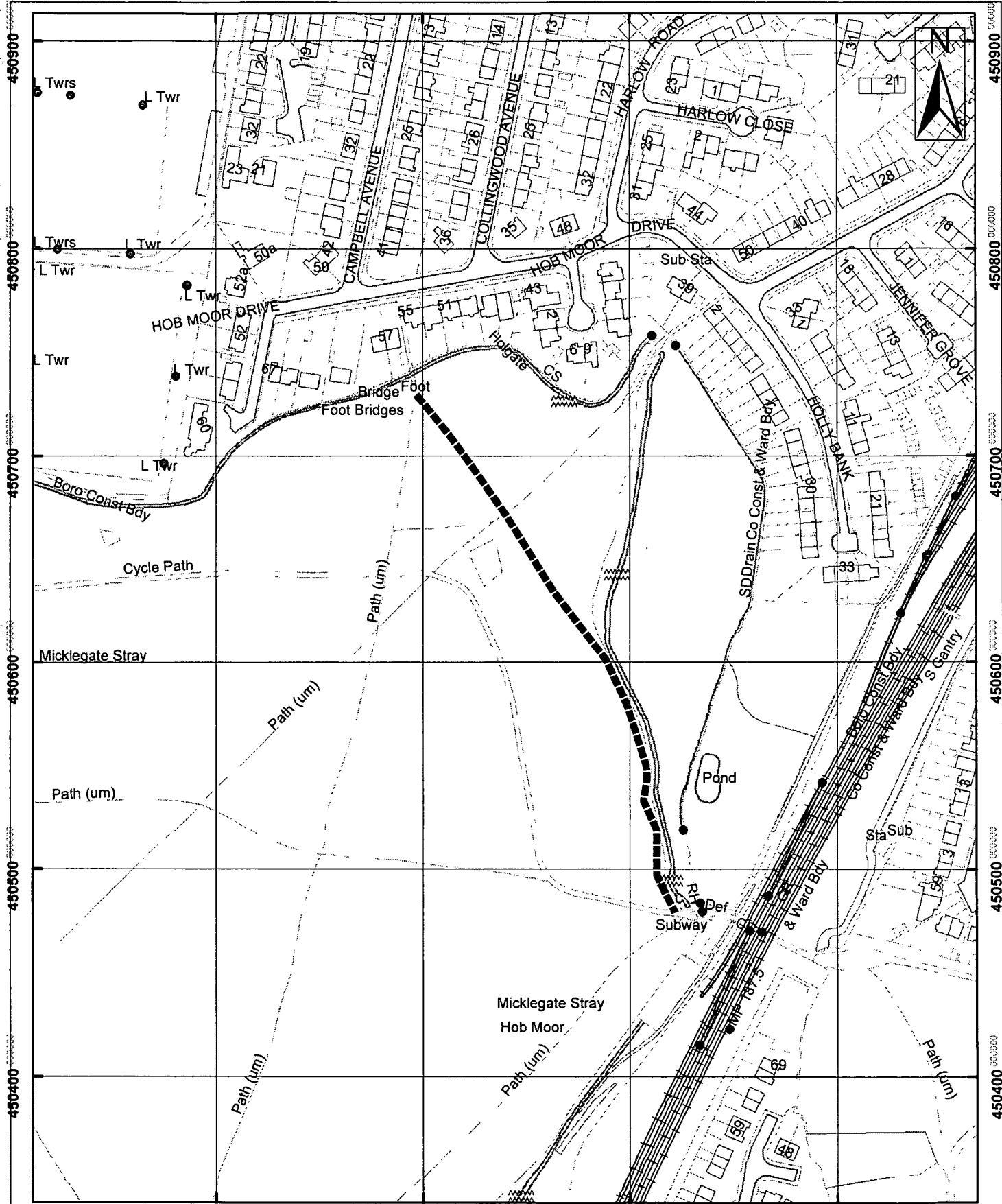
Make Order to add route to Definitive Map and Statement

458400

458500

458600

458700



458400

458500

458600

458700



CITY OF
YORK
COUNCIL

9 St. Leonards Place, York, YO1 2ET
Telephone: 01904 613161

York, Footpath No 41 (Dringhouses and Woodthorpe Ward)

Scale 1:2,500

Drawn By:

Date:

Public Rights of Way

Reference:

Drawing No.

Reproduced from the Ordnance Survey with the permission of the Controller of Her Majesty's Stationery Office © Crown copyright.
Unauthorised reproduction infringes Crown copyright and may lead to prosecution or civil proceedings. City of York Council 100020818

**Public Rights Of Way – Wildlife & Countryside Act 1981
Preparation of Definitive Map Former County Borough of York – Dringhouses & Woodthorpe**

Schedule 10

Ward: Dringhouses & Woodthorpe
Status: Public Footpath
Path No: 43 (Dringhouses & Woodthorpe)

Description of route

Footpath commences at the southern end of a footway, linking Hob Moor Drive to Hob Moor, and continues in a southerly direction where it terminates on North Lane, west of No 1 Meadow Court

Approximate length

846 Metres

Nature of Surface:

Start Grid Reference
58494 50740

End Grid Reference
58315 49917

Surface Type
Natural (grazed)

Approximate Width:

Start Grid Reference
58494 50740

End Grid Reference
58315 49917

Width
Open Ground, walked path 1-2m

Structures: (Stiles, Gates and Bridges etc)

Structure

Grid Reference

Structure Reference

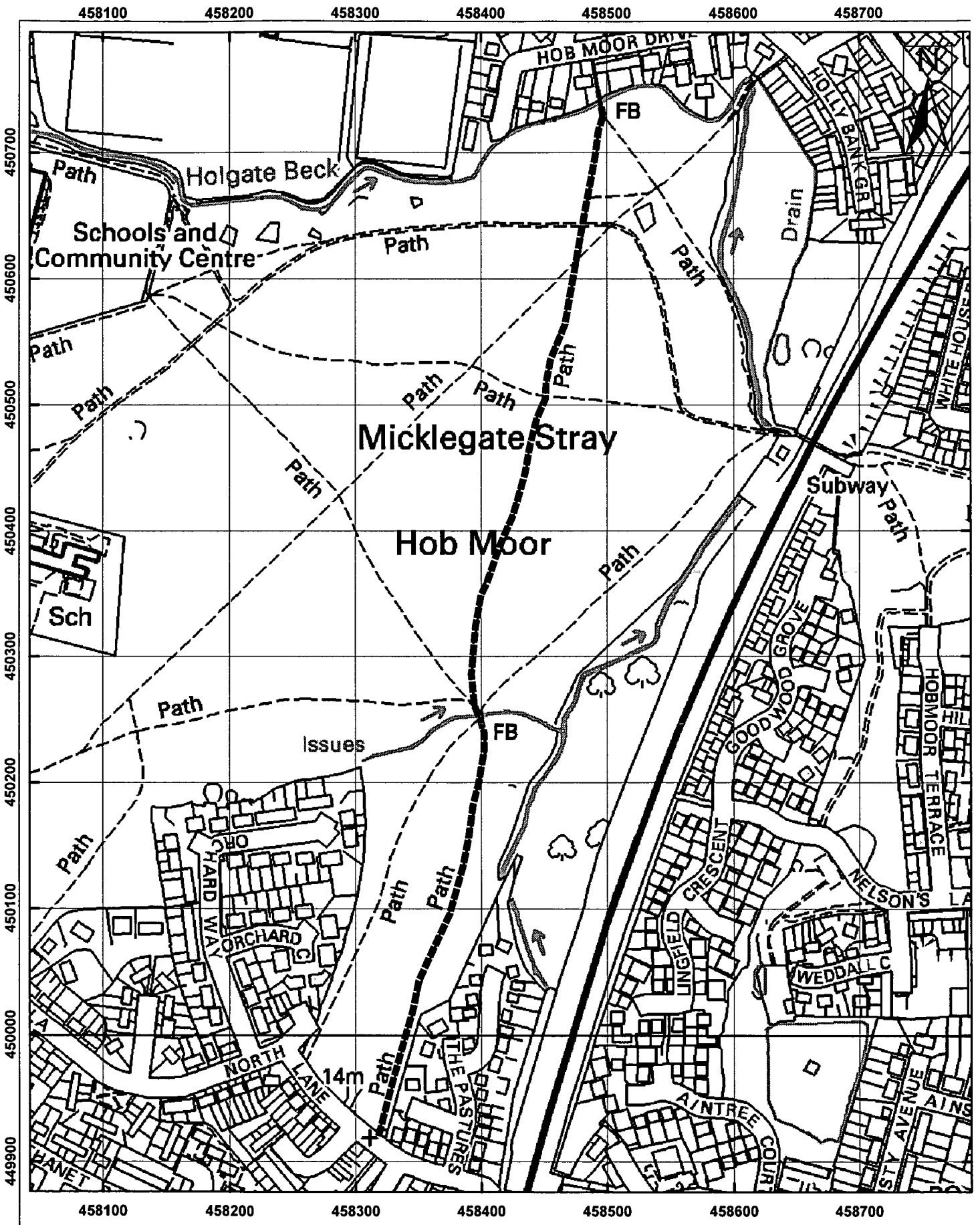
Evidence Summary etc

Documentary Evidence etc	Yes	No	Date (if applicable)	Other Information
OS Plans	✓		1850 & 1929	Also shown on later maps
Inclosure				
Tithe				
1910 Finance Act				
Rights of Way Act 1932				
Railway/Canal Plans				
Other Maps				
User Evidence	✓			2 User Evidence Forms
Photographs	✓			Taken as part of CYC surveys

Utility Companies Affected	Yes	No	Date (if applicable)	Other Information
British Gas		✓		
BT		✓		
Cable & Wireless		✓		
Northern Electric	✓			
NTL Network Services		✓		
Torch Telecom		✓		
Yorkshire Water		✓		
York Waterworks		✓		

Recommendation:

Make Order to add route to Definitive Map and Statement



9 St. Leonards Place, York, YO1 2ET
 Telephone: 01904 613161

York, Footpath No 43 (Dringhouses and Woodthorpe Ward)

Scale 1:4,000	Drawn By:	Date:
Public Rights of Way	Reference:	Drawing No.

Reproduced from the Ordnance Survey with the permission of the Controller of Her Majesty's Stationery Office © Crown copyright. Unauthorised reproduction infringes Crown copyright and may lead to prosecution or civil proceedings. City of York Council 100020818

**Public Rights Of Way – Wildlife & Countryside Act 1981
Preparation of Definitive Map Former County Borough of York – Dringhouses & Woodthorpe**

Schedule 11

Ward: Dringhouses & Woodthorpe
Status: Public Footpath
Path No: 44 (Dringhouses & Woodthorpe)

Description of route

Footpath commencing from Beverley Court on the western edge of the open area known as Hob Moor and proceeds in a north north-easterly direction then a north-easterly direction, through the junction with York footpaths 45, 46, 38 and 116 and terminates at York footpath 42

Approximate length

602 Metres

Nature of Surface:

Start Grid Reference
57981 50454

End Grid Reference
58503 50643

Surface Type
Natural (grazed)

Approximate Width:

Start Grid Reference
57981 50454

End Grid Reference
58503 50643

Width
Open Ground, 1-2m walked width

Structures: (Stiles, Gates and Bridges etc)

Structure

Grid Reference

Structure Reference

Evidence Summary etc

Documentary Evidence etc	Yes	No	Date (if applicable)	Other Information
OS Plans	✓		1929 & 1967	Also on later maps
Inclosure				
Tithe				
1910 Finance Act				
Rights of Way Act 1932				
Railway/Canal Plans				
Other Maps				
User Evidence				
Photographs	✓			Taken as part of CYC surveys

Utility Companies Affected	Yes	No	Date (if applicable)	Other Information
British Gas		✓		
BT		✓		
Cable & Wireless		✓		
Northern Electric	✓			
NTL Network Services		✓		
Torch Telecom		✓		
Yorkshire Water	✓			
York Waterworks		✓		

Recommendation:

Make Order to add route to Definitive Map and Statement

450400

450500

450600

450700



9 St Leonards Place, York, YO1 2ET
Telephone: 01904 613161

**York, Footpath No 44
(Dringhouses and Woodthorpe Ward)**

Scale 1:2,500

Drawn By:

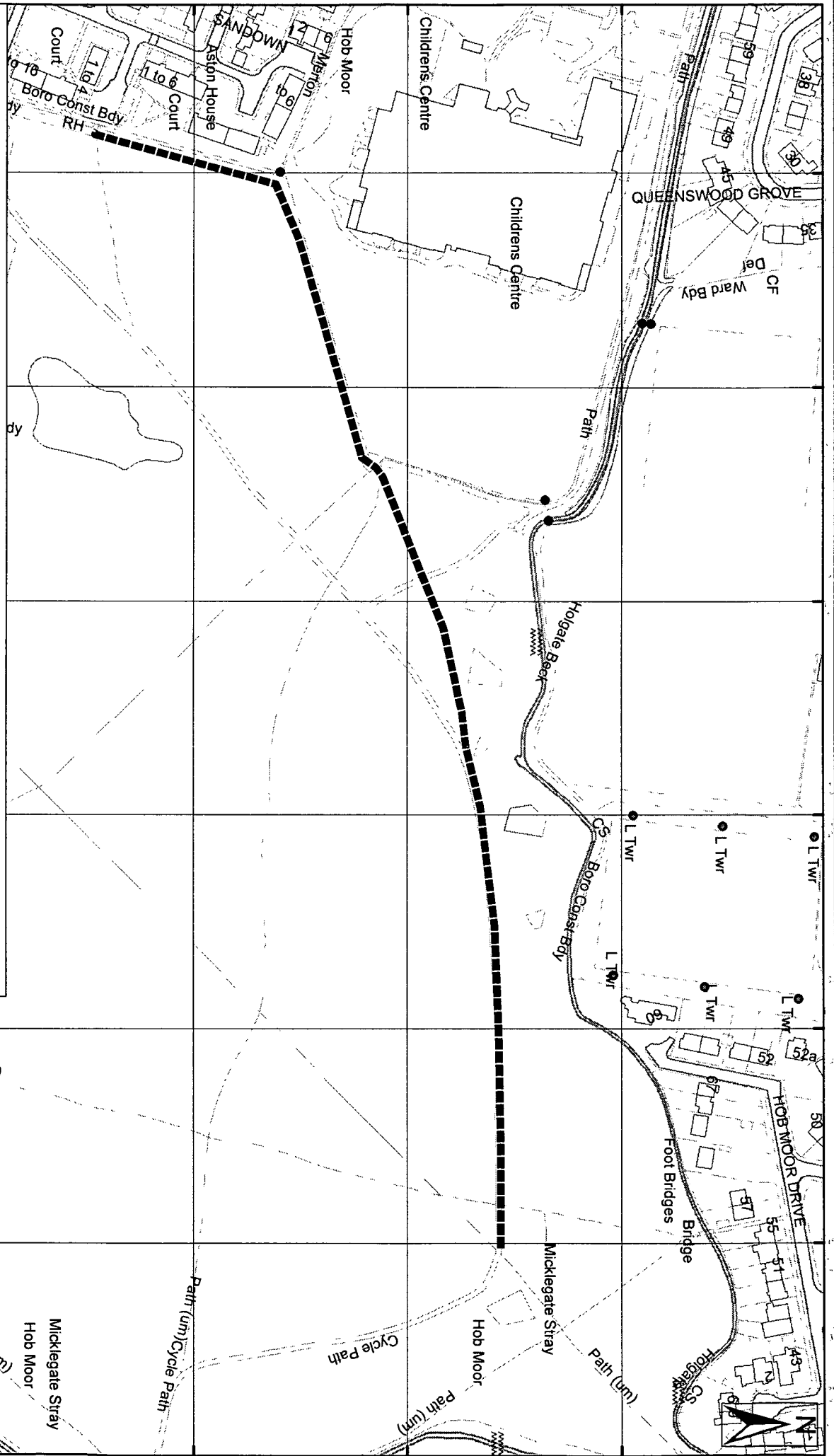
Date:

Public Rights of Way

Reference:

Drawing No.

Reproduced from the Ordnance Survey with the permission of the Controller of Her Majesty's Stationery Office © Crown copyright.
Unauthorised reproduction infringes Crown copyright and may lead to prosecution or civil proceedings. City of York Council 100020818



458400

458450

458500

458550

458600

458650

458700

450400

450500

450600

450700

458400 458450 458500 458550 458600 458650 458700

Public Rights Of Way – Wildlife & Countryside Act 1981
Preparation of Definitive Map Former County Borough of York – Dringhouses & Woodthorpe

Schedule 12

Ward: Dringhouses & Woodthorpe
Status: Public Footpath
Path No: 45 (Dringhouses & Woodthorpe)

Description of route

Footpath commences at the junction with York footpath 44 and proceeds in a south then south westerly direction and terminates at Beverley Court

Approximate length

236 Metres

Nature of Surface:

<u>Start Grid Reference</u> 58137 50587	<u>End Grid Reference</u> 57978 50456	<u>Surface Type</u> Natural (grazed)
--	--	---

Approximate Width:

<u>Start Grid Reference</u> 58137 50587	<u>End Grid Reference</u> 57978 50456	<u>Width</u> Open Ground, walked width 1-2m
--	--	--

Structures: (Stiles, Gates and Bridges etc)

<u>Structure</u>	<u>Grid Reference</u>	<u>Structure Reference</u>
Kissing gate	58137	Y045a
Kissing gate	57978	Y045c

Evidence Summary etc

Documentary Evidence etc	Yes	No	Date (if applicable)	Other Information
OS Plans				
Inclosure				
Tithe				
1910 Finance Act				
Rights of Way Act 1932				
Railway/Canal Plans				
Other Maps				
User Evidence				
Photographs	✓			Taken as part of CYC surveys

Utility Companies Affected	Yes	No	Date (if applicable)	Other Information
British Gas		✓		
BT		✓		
Cable & Wireless		✓		
Northern Electric		✓		
NTL Network Services		✓		
Torch Telecom		✓		
Yorkshire Water		✓		
York Waterworks		✓		

Recommendation:

No further action at this time

**Public Rights Of Way – Wildlife & Countryside Act 1981
Preparation of Definitive Map Former County Borough of York – Dringhouses & Woodthorpe**

Schedule 13

Ward: Dringhouses & Woodthorpe
Status: Public Footpath
Path No: 46 (Dringhouses & Woodthorpe)

Description of route

Footpath commencing at its junction with footpaths 38, 44 and 116 and proceeding in a south easterly direction to the point where footpaths 43 & 39 converge

Approximate length

428Metres

Nature of Surface:

<u>Start Grid Reference</u>	<u>End Grid Reference</u>	<u>Surface Type</u>
58137 50587	58399 50252	Natural (grazed)

Approximate Width:

<u>Start Grid Reference</u>	<u>End Grid Reference</u>	<u>Width</u>
58137 50587	58399 50252	Open ground, walked path 1-2m

Structures: (Stiles, Gates and Bridges etc)

<u>Structure</u>	<u>Grid Reference</u>	<u>Structure Reference</u>
Kissing Gate	58137 50587	Y038d
Bridge (culvert)	58399 50252	Y039b

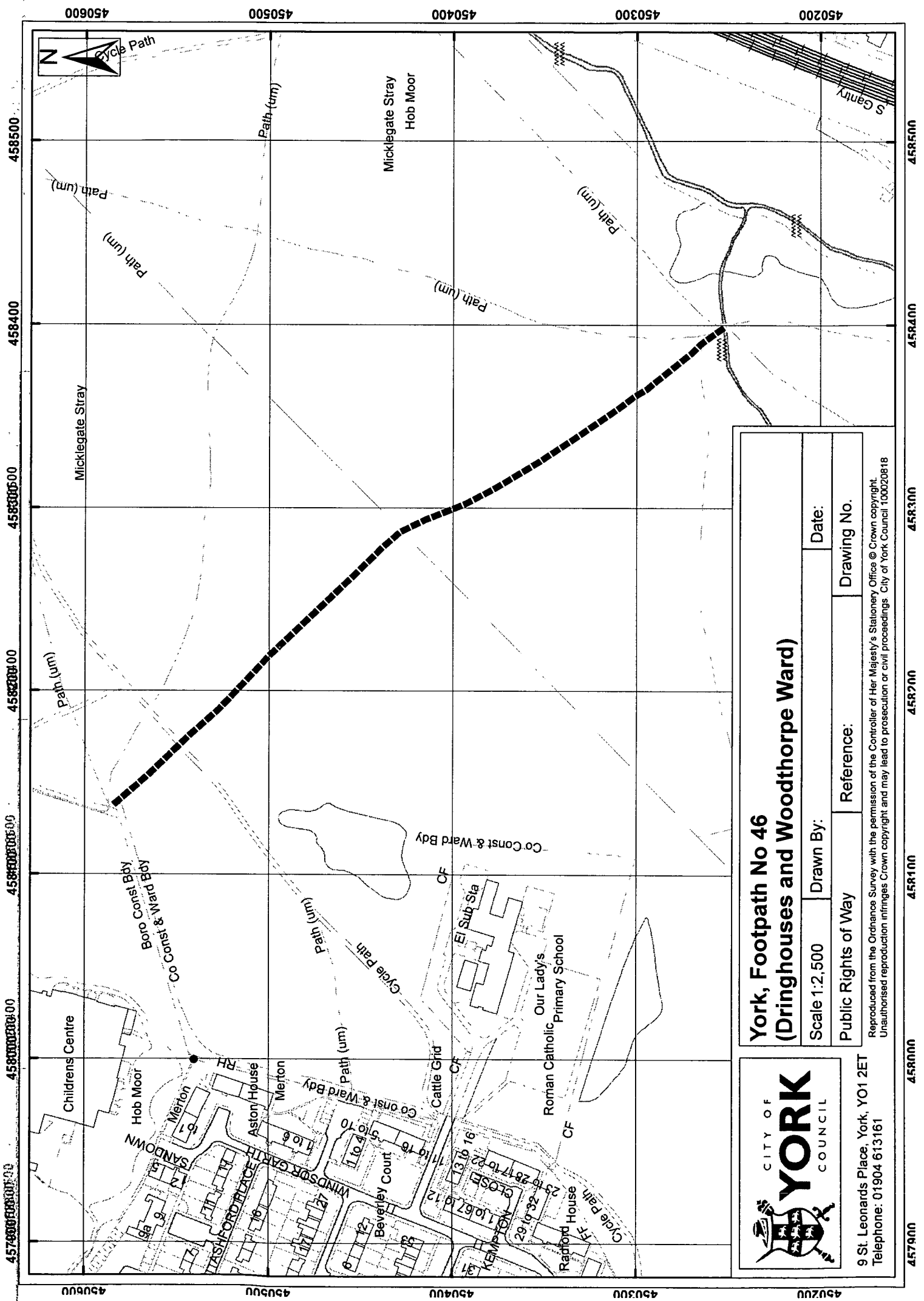
Evidence Summary etc

Documentary Evidence etc	Yes	No	Date (if applicable)	Other Information
OS Plans	✓		1850 & 1929	Also shown on later maps
Inclosure				
Tithe				
1910 Finance Act				
Rights of Way Act 1932				
Railway/Canal Plans				
Other Maps				
User Evidence	✓			1 user evidence form
Photographs	✓			Taken as part of CYC surveys

Utility Companies Affected	Yes	No	Date (if applicable)	Other Information
British Gas		✓		
BT		✓		
Cable & Wireless		✓		
Northern Electric		✓		
NTL Network Services		✓		
Torch Telecom		✓		
Yorkshire Water	✓			
York Waterworks		✓		

Recommendation:

Make Order to add route to Definitive Map and Statement



York, Footpath No 46 (Dringhouses and Woodthorpe Ward)

Scale 1:2,500	Drawn By:	Date:
Public Rights of Way	Reference:	Drawing No.



9 St. Leonards Place, York, YO1 2ET
Telephone: 01904 613161

Reproduced from the Ordnance Survey with the permission of the Controller of Her Majesty's Stationery Office © Crown copyright. Unauthorised reproduction infringes Crown copyright and may lead to prosecution or civil proceedings. City of York Council 100020818

457000 458000 459000 460000 458500 458000 457500

450600 450500 450400 450300 450200

458500 458000 457500 457000 456500 456000 455500 455000 454500 454000 453500 453000 452500 452000

**Public Rights Of Way – Wildlife & Countryside Act 1981
Preparation of Definitive Map Former County Borough of York – Dringhouses & Woodthorpe**

Schedule 14

Ward: Dringhouses & Woodthorpe
Status: Public Footpath
Path No: 47 (Dringhouses & Woodthorpe)

Description of route

Footpath commencing at its junction with York, footpath 51 and 52 and then running in a north-easterly direction terminating at its junction with York, footpath 46

Approximate length

525 Metres

Nature of Surface:

<u>Start Grid Reference</u> 57889 50140	<u>End Grid Reference</u> 58390 50265	<u>Surface Type</u> Natural (grazed)
--	--	---

Approximate Width:

<u>Start Grid Reference</u> 57889 50140	<u>End Grid Reference</u> 58390 50265	<u>Width</u> Open ground, walked path 1-2m
--	--	---

Structures: (Stiles, Gates and Bridges etc)

<u>Structure</u> Gate	<u>Grid Reference</u> 57889 50140	<u>Structure Reference</u> Y047
--------------------------	--------------------------------------	------------------------------------

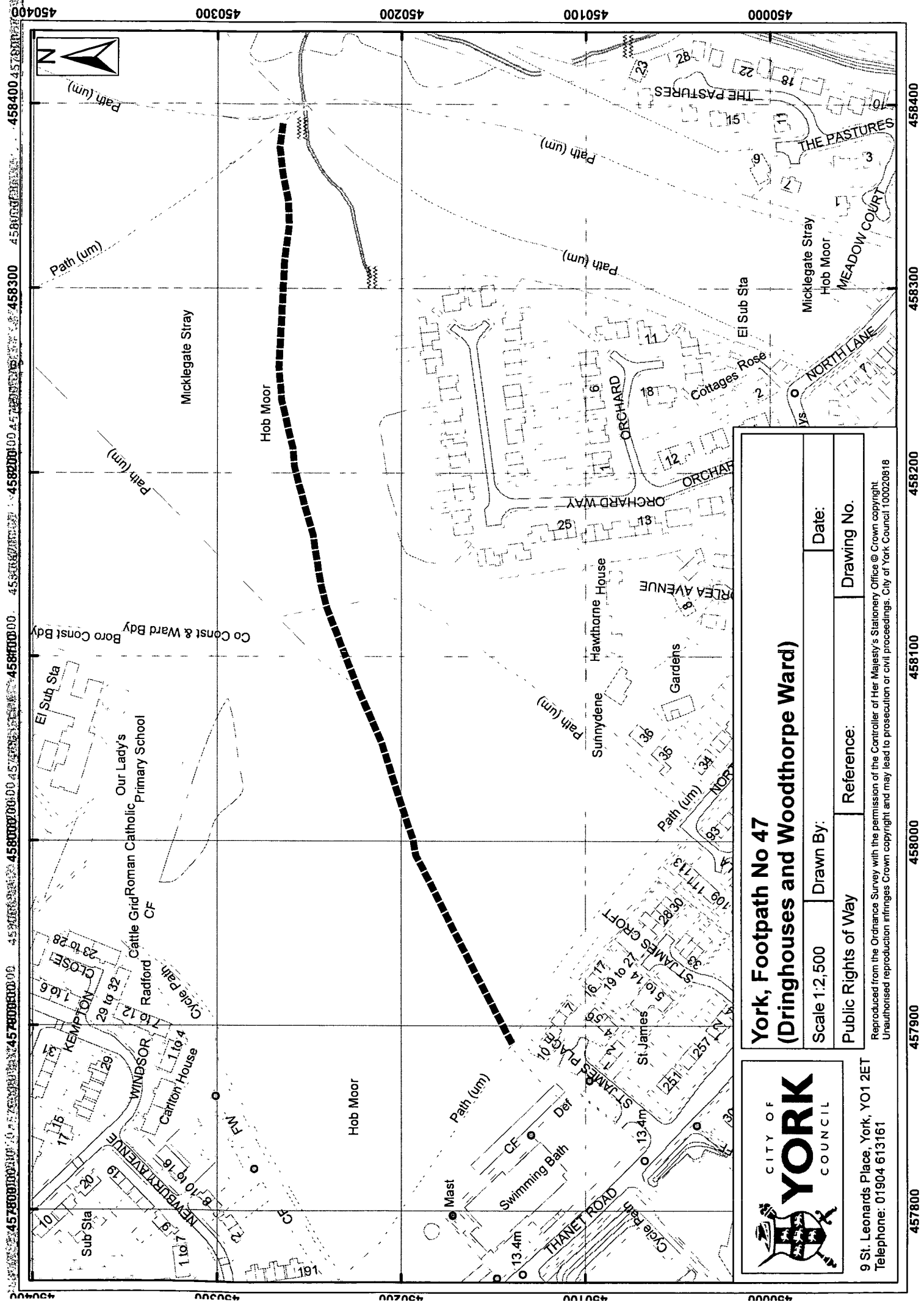
Evidence Summary etc

Documentary Evidence etc	Yes	No	Date (if applicable)	Other Information
OS Plans	✓		1983	
Inclosure				
Tithe				
1910 Finance Act				
Rights of Way Act 1932				
Railway/Canal Plans				
Other Maps				
User Evidence	✓			1 user evidence form
Photographs	✓			Taken as part of CYC surveys

Utility Companies Affected	Yes	No	Date (if applicable)	Other Information
British Gas		✓		
BT		✓		
Cable & Wireless		✓		
Northern Electric		✓		
NTL Network Services		✓		
Torch Telecom		✓		
Yorkshire Water	✓			
York Waterworks		✓		

Recommendation:

Make Order to add route to Definitive Map and Statement



**York, Footpath No 47
(Dringhouses and Woodthorpe Ward)**

Scale 1:2,500 Drawn By: Date: Reference: Drawing No.

Public Rights of Way

Reproduced from the Ordnance Survey with the permission of the Controller of Her Majesty's Stationery Office © Crown copyright.
 Unauthorised reproduction infringes Crown copyright and may lead to prosecution or civil proceedings. City of York Council 100020818

CITY OF YORK COUNCIL

9 St. Leonards Place, York, YO1 2ET
 Telephone: 01904 613161

450000 450100 450200 450300 450400

457800 457900 458000 458100 458200 458300 458400

**Public Rights Of Way – Wildlife & Countryside Act 1981
Preparation of Definitive Map Former County Borough of York – Dringhouses & Woodthorpe**

Schedule 15

Ward: Dringhouses & Woodthorpe
Status: Public Footpath
Path No: 48 (Dringhouses & Woodthorpe)

Description of route

Footpath commencing at junction of footpaths York 42 & 49 and proceeding in a southerly, then south-westerly direction to a junction with footpath 52 and North Lane.

Approximate length

262 Metres

Nature of Surface:

<u>Start Grid Reference</u> 58121 50267	<u>End Grid Reference</u> 58017 50044	<u>Surface Type</u> Natural (grazed)
--	--	---

Approximate Width:

<u>Start Grid Reference</u> 58121 50267	<u>End Grid Reference</u> 58017 50044	<u>Width</u> Open ground, walked path 1-2m
--	--	---

Structures: (Stiles, Gates and Bridges etc)

<u>Structure</u> Kissing gate	<u>Grid Reference</u> 58017 50044	<u>Structure Reference</u> Y048
----------------------------------	--------------------------------------	------------------------------------

Evidence Summary etc

Documentary Evidence etc	Yes	No	Date (if applicable)	Other Information
OS Plans				
Inclosure				
Tithe				
1910 Finance Act				
Rights of Way Act 1932				
Railway/Canal Plans				
Other Maps				
User Evidence				
Photographs	✓			Taken as part of CYC surveys

Utility Companies Affected	Yes	No	Date (if applicable)	Other Information
British Gas		✓		
BT		✓		
Cable & Wireless		✓		
Northern Electric		✓		
NTL Network Services		✓		
Torch Telecom		✓		
Yorkshire Water	✓			
York Waterworks		✓		

Recommendation:

No further action at this time

458000

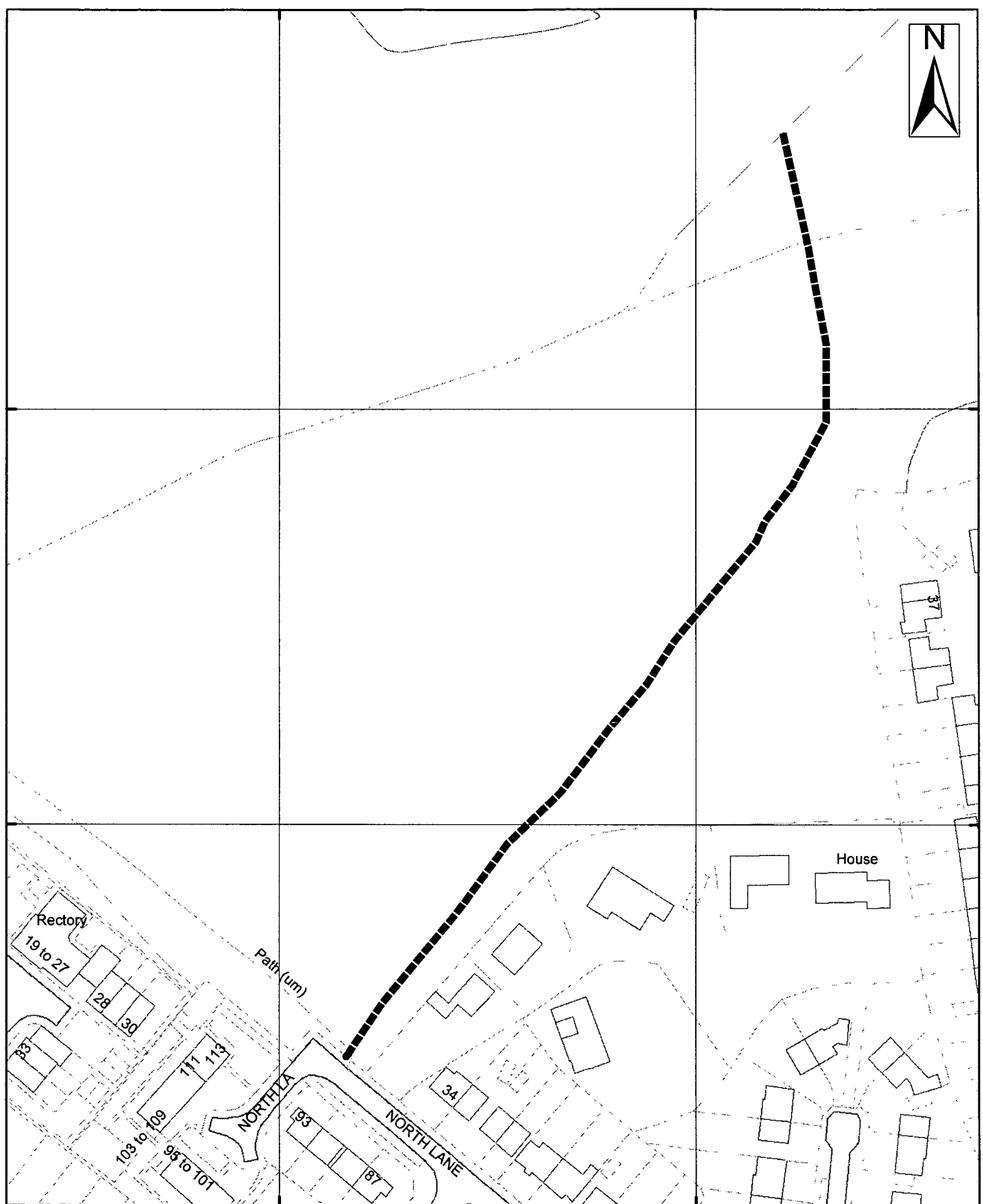
458100

450200

450100

458000

458100



9 St. Leonards Place, York, YO1 2ET
Telephone: 01904 613161

York, Footpath No 48 (Dringhouses and Woodthorpe Ward)

Scale 1:1,250

Drawn By:

Date:

Public Rights of Way

Reference:

Drawing No.

Reproduced from the Ordnance Survey with the permission of the Controller of Her Majesty's Stationery Office © Crown copyright. Unauthorised reproduction infringes Crown copyright and may lead to prosecution or civil proceedings. City of York Council 100020818

**Public Rights Of Way – Wildlife & Countryside Act 1981
Preparation of Definitive Map Former County Borough of York – Dringhouses & Woodthorpe**

Schedule 16

Ward: Dringhouses & Woodthorpe
Status: Public Footpath
Path No: 49 (Dringhouses & Woodthorpe)

Description of route

Footpath commencing from Kingsway West and proceeding in an easterly direction to terminate at the junction of footpaths York 42 & 48

Approximate length

364 Metres

Nature of Surface:

<u>Start Grid Reference</u>	<u>End Grid Reference</u>	<u>Surface Type</u>
57757 50236	58122 50267	Natural (grazed)

Approximate Width:

<u>Start Grid Reference</u>	<u>End Grid Reference</u>	<u>Width</u>
57757 50236	58122 50267	Open ground, walked path 1-2m

Structures: (Stiles, Gates and Bridges etc)

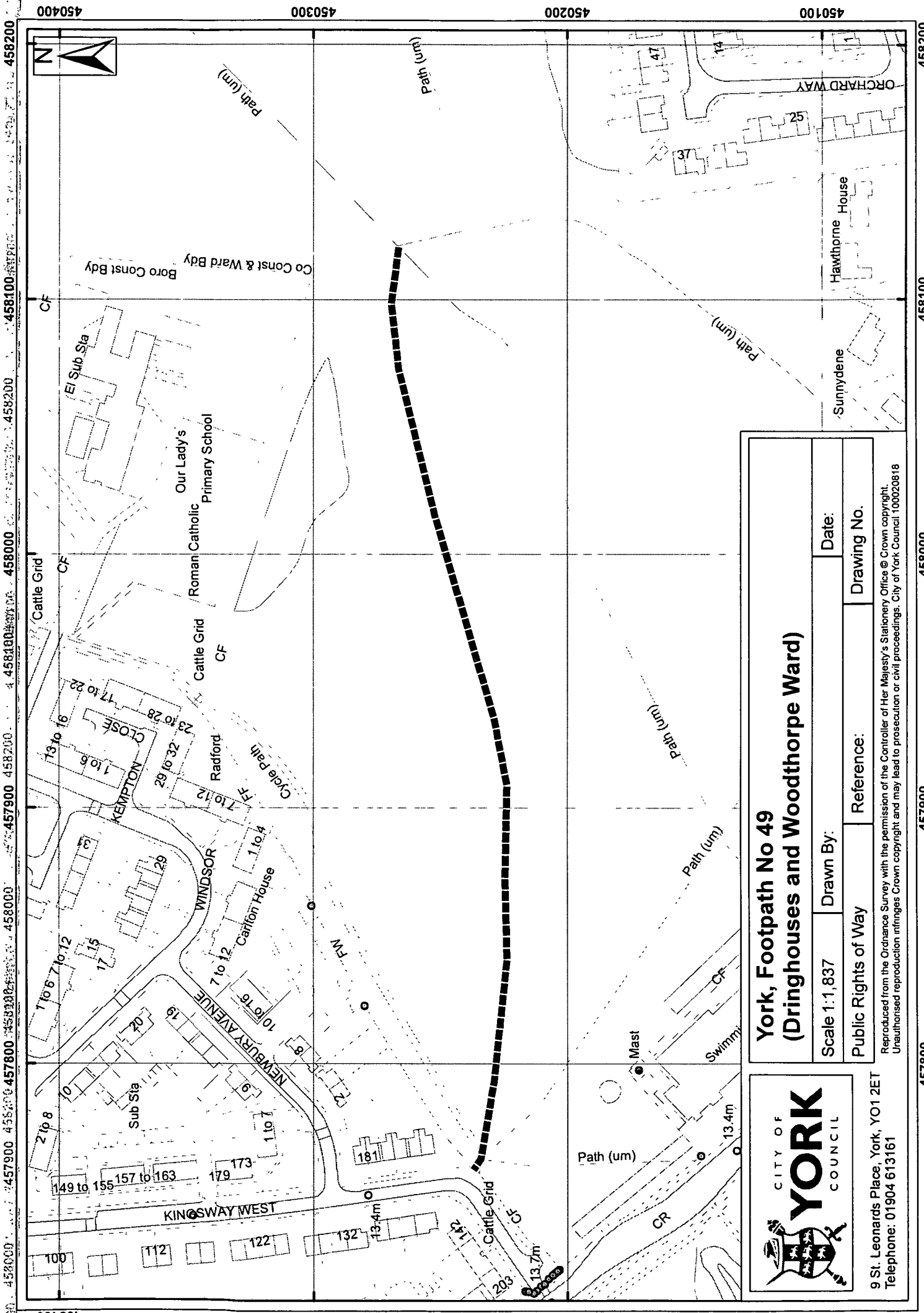
<u>Structure</u>	<u>Grid Reference</u>	<u>Structure Reference</u>
Kissing gate, cycle barrier, RADAR gate	57757 50236	Y049

Evidence Summary etc

Documentary Evidence etc	Yes	No	Date (if applicable)	Other Information
OS Plans				
Inclosure				
Tithe				
1910 Finance Act				
Rights of Way Act 1932				
Railway/Canal Plans				
Other Maps				
User Evidence				
Photographs	✓			Taken as part of CYC surveys
Utility Companies Affected				
British Gas		✓		
BT		✓		
Cable & Wireless		✓		
Northern Electric	✓			
NTL Network Services		✓		
Torch Telecom		✓		
Yorkshire Water	✓			
York Waterworks		✓		

Recommendation:

No further action at this time



York, Footpath No 49 (Dringhouses and Woodthorpe Ward)

Scale 1:1,837	Drawn By:	Date:
Public Rights of Way	Reference:	Drawing No.

Reproduced from the Ordnance Survey with the permission of the Controller of Her Majesty's Stationary Office © Crown copyright. Unauthorised reproduction infringes Crown copyright and may lead to prosecution or civil proceedings. City of York Council 100020818



9 St. Leonards Place, York, YO1 2ET
Telephone: 01904 613161

450100 450200 450300 450400

458200 458100 458000 457900 457800

458200 458100 458000 457900 457800

**Public Rights Of Way – Wildlife & Countryside Act 1981
Preparation of Definitive Map Former County Borough of York – Dringhouses & Woodthorpe**

Schedule 17

Ward: Dringhouses & Woodthorpe
Status: Public Footpath
Path No: 50 (Dringhouses & Woodthorpe)

Description of route

Footpath commencing from Kingsway West and proceeding in a southerly direction to terminate at Thanet Road.

Approximate length

89 Metres

Nature of Surface:

<u>Start Grid Reference</u> 57757 50236	<u>End Grid Reference</u> 57763 50150	<u>Surface Type</u> Natural (grazed)
--	--	---

Approximate Width:

<u>Start Grid Reference</u> 57757 50236	<u>End Grid Reference</u> 57763 50150	<u>Width</u> Open ground, walked path 1-2m
--	--	---

Structures: (Stiles, Gates and Bridges etc)

<u>Structure</u>	<u>Grid Reference</u>	<u>Structure Reference</u>
Kissing gate, cycle barrier, RADAR gate	57757 50236	Y049
Kissing gate	57763 50150	Y050

Evidence Summary etc

Documentary Evidence etc	Yes	No	Date (if applicable)	Other Information
OS Plans	✓		1983	
Inclosure				
Tithe				
1910 Finance Act				
Rights of Way Act 1932				
Railway/Canal Plans				
Other Maps				
User Evidence				
Photographs	✓			Taken as part of CYC surveys

Utility Companies Affected	Yes	No	Date (if applicable)	Other Information
British Gas		✓		
BT		✓		
Cable & Wireless		✓		
Northern Electric	✓			
NTL Network Services		✓		
Torch Telecom		✓		
Yorkshire Water	✓			
York Waterworks		✓		

Recommendation:

Make Order to add route to Definitive Map and Statement

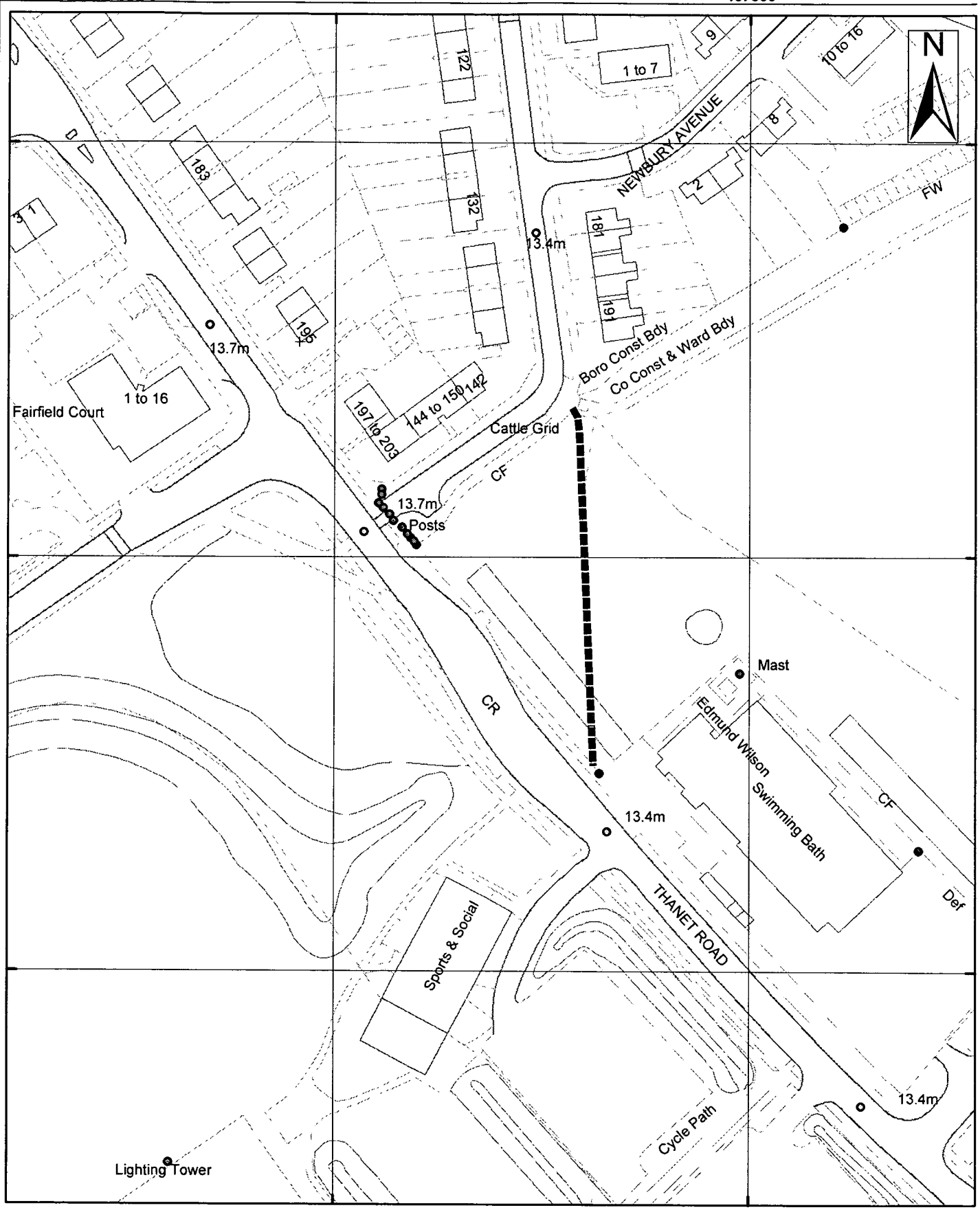
457700

457800

450300

450200

450100



457700

457800



9 St. Leonards Place, York, YO1 2ET
 Telephone: 01904 613161

York, Footpath No 50 (Dringhouses and Woodthorpe Ward)

Scale 1:1,250	Drawn By:	Date:
Public Rights of Way	Reference:	Drawing No.

Reproduced from the Ordnance Survey with the permission of the Controller of Her Majesty's Stationery Office © Crown copyright. Unauthorised reproduction infringes Crown copyright and may lead to prosecution or civil proceedings. City of York Council 100020818

**Public Rights Of Way – Wildlife & Countryside Act 1981
Preparation of Definitive Map Former County Borough of York – Dringhouses & Woodthorpe**

Schedule 18

Ward: Dringhouses & Woodthorpe
Status: Public Footpath
Path No: 51 (Dringhouses & Woodthorpe)

Description of route

Footpath branching off from York footpaths 49 and 50 and proceeding in a predominately south easterly direction to the junction of York footpaths 47 and 52

Approximate length

160 Metres

Nature of Surface:

<u>Start Grid Reference</u> 57761 50227	<u>End Grid Reference</u> 57890 50141	<u>Surface Type</u> Natural (grazed)
--	--	---

Approximate Width:

<u>Start Grid Reference</u> 57761 50227	<u>End Grid Reference</u> 57890 50141	<u>Width</u> Open ground, walked path 1-2m
--	--	---

Structures: (Stiles, Gates and Bridges etc)

<u>Structure</u>	<u>Grid Reference</u>	<u>Structure Reference</u>
------------------	-----------------------	----------------------------

Evidence Summary etc

Documentary Evidence etc	Yes	No	Date (if applicable)	Other Information
OS Plans	✓		1983	
Inclosure				
Tithe				
1910 Finance Act				
Rights of Way Act 1932				
Railway/Canal Plans				
Other Maps				
User Evidence				
Photographs	✓			Taken as part of CYC surveys

Utility Companies Affected	Yes	No	Date (if applicable)	Other Information
British Gas		✓		
BT		✓		
Cable & Wireless		✓		
Northern Electric		✓		
NTL Network Services		✓		
Torch Telecom		✓		
Yorkshire Water	✓			
York Waterworks		✓		

Recommendation:

Make Order to add route to Definitive Map and Statement

457800

457900


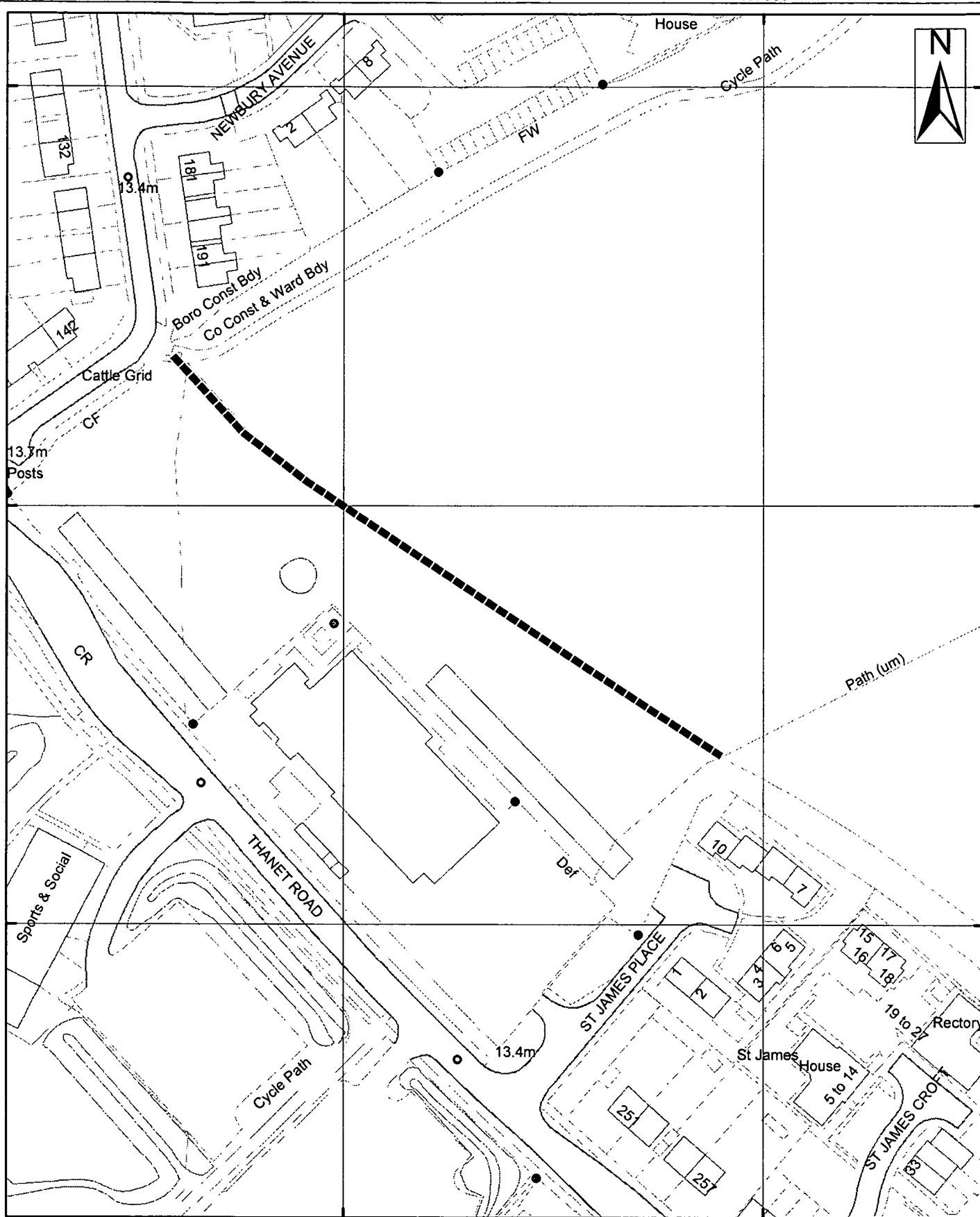
450300

450200

450100

457800

457900



9 St. Leonards Place, York, YO1 2ET
Telephone: 01904 613161

York, Footpath No 51 (Dringhouses and Woodthorpe Ward)

Scale 1:1,250

Drawn By:

Date:

Public Rights of Way

Reference:

Drawing No.

Reproduced from the Ordnance Survey with the permission of the Controller of Her Majesty's Stationery Office © Crown copyright. Unauthorised reproduction infringes Crown copyright and may lead to prosecution or civil proceedings. City of York Council 100020818

**Public Rights Of Way – Wildlife & Countryside Act 1981
Preparation of Definitive Map Former County Borough of York – Dringhouses & Woodthorpe**

Schedule 19

Ward: Dringhouses & Woodthorpe
Status: Public Footpath
Path No: 52 (Dringhouses & Woodthorpe)

Description of route

Footpath commences at a point where York footpaths 47 & 51 converge, then proceeds in a south easterly direction to terminate at its junction with York footpath 48 and North Lane.

Approximate length

161 Metres

Nature of Surface:

<u>Start Grid Reference</u>	<u>End Grid Reference</u>	<u>Surface Type</u>
57890 50141	58017 50044	Natural (grazed)

Approximate Width:

<u>Start Grid Reference</u>	<u>End Grid Reference</u>	<u>Width</u>
57890 50141	58017 50044	Open ground, walked width 1- 2m

Structures: (Stiles, Gates and Bridges etc)

<u>Structure</u>	<u>Grid Reference</u>	<u>Structure Reference</u>
Kissing gate	58017 50044	Y048

Evidence Summary etc

Documentary Evidence etc	Yes	No	Date (if applicable)	Other Information
OS Plans	✓		1983	
Inclosure				
Tithe				
1910 Finance Act				
Rights of Way Act 1932				
Railway/Canal Plans				
Other Maps				
User Evidence	✓			1 User evidence form
Photographs	✓			Taken as part of CYC surveys

Utility Companies Affected	Yes	No	Date (if applicable)	Other Information
British Gas		✓		
BT		✓		
Cable & Wireless		✓		
Northern Electric	✓			
NTL Network Services		✓		
Torch Telecom		✓		
Yorkshire Water		✓		
York Waterworks		✓		

Recommendation:

Make Order to add route to Definitive Map and Statement

457900

458000

Hob Moor



450200

450200

450100

450100

450000

450000

Path (um)

Path (um)

CF

Def

ST JAMES PLACE

ST JAMES CROFT

NORTH LA

NORTH LANE

THANET ROAD

JERVIS ROAD

13.4m


13.7m

13.7m

14.9m

457900

458000



9 St. Leonards Place, York, YO1 2ET
Telephone: 01904 613161

York, Footpath No 52 (Dringhouses and Woodthorpe Ward)

Scale 1:1,250	Drawn By:	Date:
Public Rights of Way	Reference:	Drawing No.

Reproduced from the Ordnance Survey with the permission of the Controller of Her Majesty's Stationery Office © Crown copyright.
Use of this reproduction for any purpose other than that for which it was prepared is prohibited. City of York Council 10000000

**Public Rights Of Way – Wildlife & Countryside Act 1981
Preparation of Definitive Map Former County Borough of York – Dringhouses & Woodthorpe**

Schedule 20

Ward: Dringhouses & Woodthorpe
Status: Public Footpath
Path No: 53 (Dringhouses & Woodthorpe)

Description of route

Path running from Ullswater in predominately southerly direction, crossing footpath York 54 and proceeding towards and terminating at the end of Glenridding.

Approximate length

182 Metres

Nature of Surface:

<u>Start Grid Reference</u> SE 57534 49378	<u>End Grid Reference</u> SE 57595 49231	<u>Surface Type</u> Tarmac
---	---	-------------------------------

Approximate Width:

<u>Start Grid Reference</u> SE 57534 49378	<u>End Grid Reference</u> SE 57595 49231	<u>Width</u> 80 – 90 cm
---	---	----------------------------

Structures: (Stiles, Gates and Bridges etc)

<u>Structure</u>	<u>Grid Reference</u>	<u>Structure Reference</u>
------------------	-----------------------	----------------------------

Evidence Summary etc

Documentary Evidence etc	Yes	No	Date (if applicable)	Other Information
OS Plans	✓		1972 & 1974	
Inclosure				
Tithe				
1910 Finance Act				
Rights of Way Act 1932				
Railway/Canal Plans				
Other Maps				
User Evidence				
Photographs	✓			Taken as part of CYC surveys

Utility Companies Affected	Yes	No	Date (if applicable)	Other Information
British Gas		✓		
BT		✓		
Cable & Wireless	✓			
Northern Electric	✓			
NTL Network Services		✓		
Torch Telecom		✓		
Yorkshire Water	✓			
York Waterworks		✓		

Recommendation:

Make Order to add route to Definitive Map and Statement

457500

457600

449400

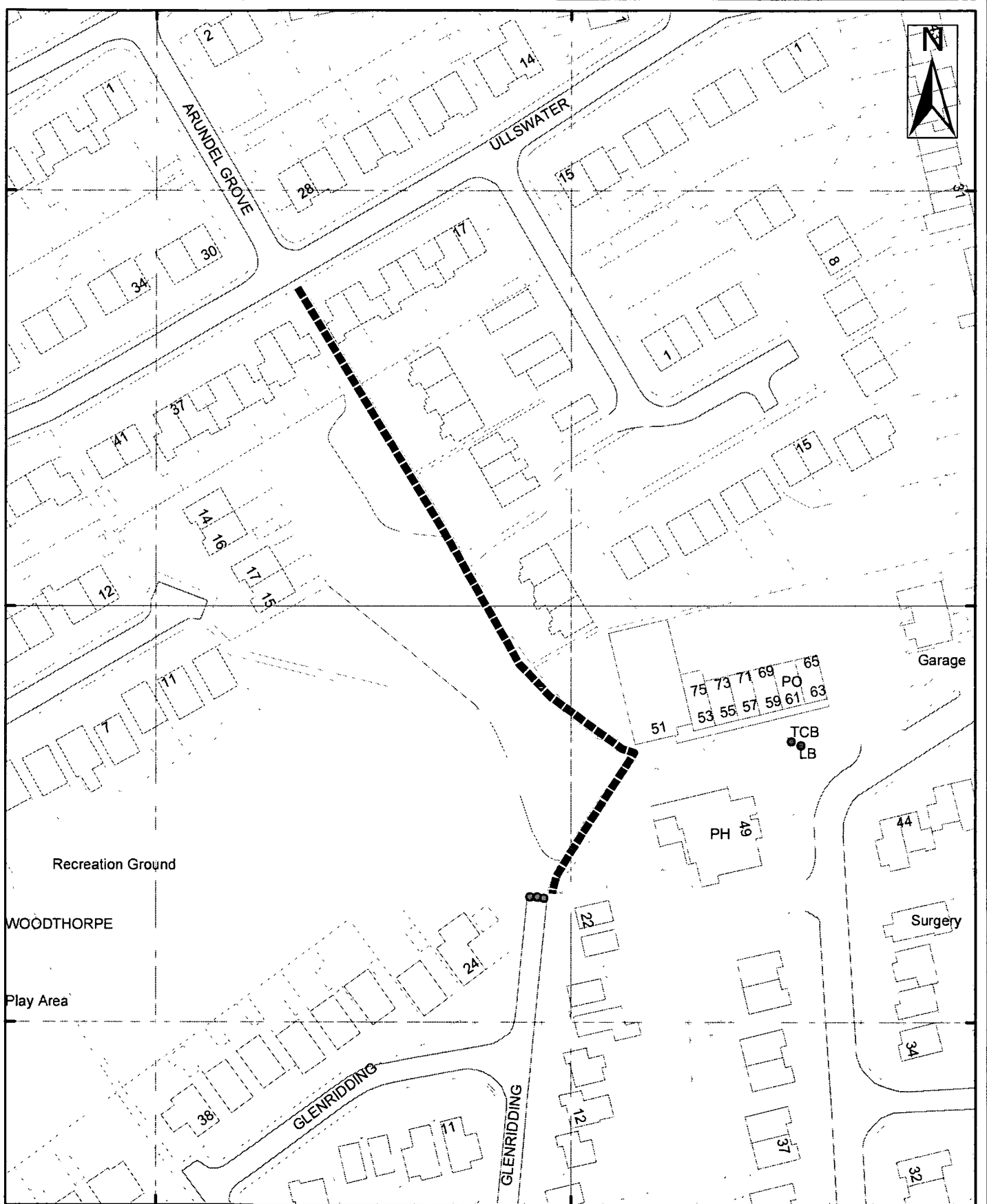
449400

449300

449300

449200

449200



457500

457600



9 St. Leonards Place, York, YO1 2ET
 Telephone: 01904 613161

York, Footpath No 53 (Dringhouses and Woodthorpe Ward)

Scale 1:1,250

Drawn By:

Date:

Public Rights of Way

Reference:

Drawing No.

Reproduced from the Ordnance Survey with the permission of the Controller of Her Majesty's Stationery Office © Crown copyright.
 Unauthorised reproduction of this information is prohibited and may lead to prosecution and/or proceedings. City of York Council 40000000

**Public Rights Of Way – Wildlife & Countryside Act 1981
Preparation of Definitive Map Former County Borough of York – Dringhouses & Woodthorpe**

Schedule 21

Ward: Dringhouses & Woodthorpe
Status: Public Footpath
Path No: 54 (Dringhouses & Woodthorpe)

Description of route

Path running from the corner of Wordsworth Crescent in a south easterly direction to terminate at the pedestrian precinct

Approximate length

118 Metres

Nature of Surface:

<u>Start Grid Reference</u>	<u>End Grid Reference</u>	<u>Surface Type</u>
SE 57511 49296	SE 57625 49268	Tarmac

Approximate Width:

<u>Start Grid Reference</u>	<u>End Grid Reference</u>	<u>Width</u>
SE 57511 49296	SE 57625 49268	80 – 90 cm

Structures: (Stiles, Gates and Bridges etc)

<u>Structure</u>	<u>Grid Reference</u>	<u>Structure Reference</u>
Barrier and Bollards	SE 57513 49290	Y054

Evidence Summary etc

Documentary Evidence etc	Yes	No	Date (if applicable)	Other Information
OS Plans	✓		1972 & 1974	
Inclosure				
Tithe				
1910 Finance Act				
Rights of Way Act 1932				
Railway/Canal Plans				
Other Maps				
User Evidence				
Photographs	✓			Taken as part of CYC surveys

Utility Companies Affected	Yes	No	Date (if applicable)	Other Information
British Gas		✓		
BT		✓		
Cable & Wireless		✓		
Northern Electric	✓			
NTL Network Services		✓		
Torch Telecom		✓		
Yorkshire Water	✓			
York Waterworks		✓		

Recommendation:

Make Order to add route to Definitive Map and Statement

457500

457600

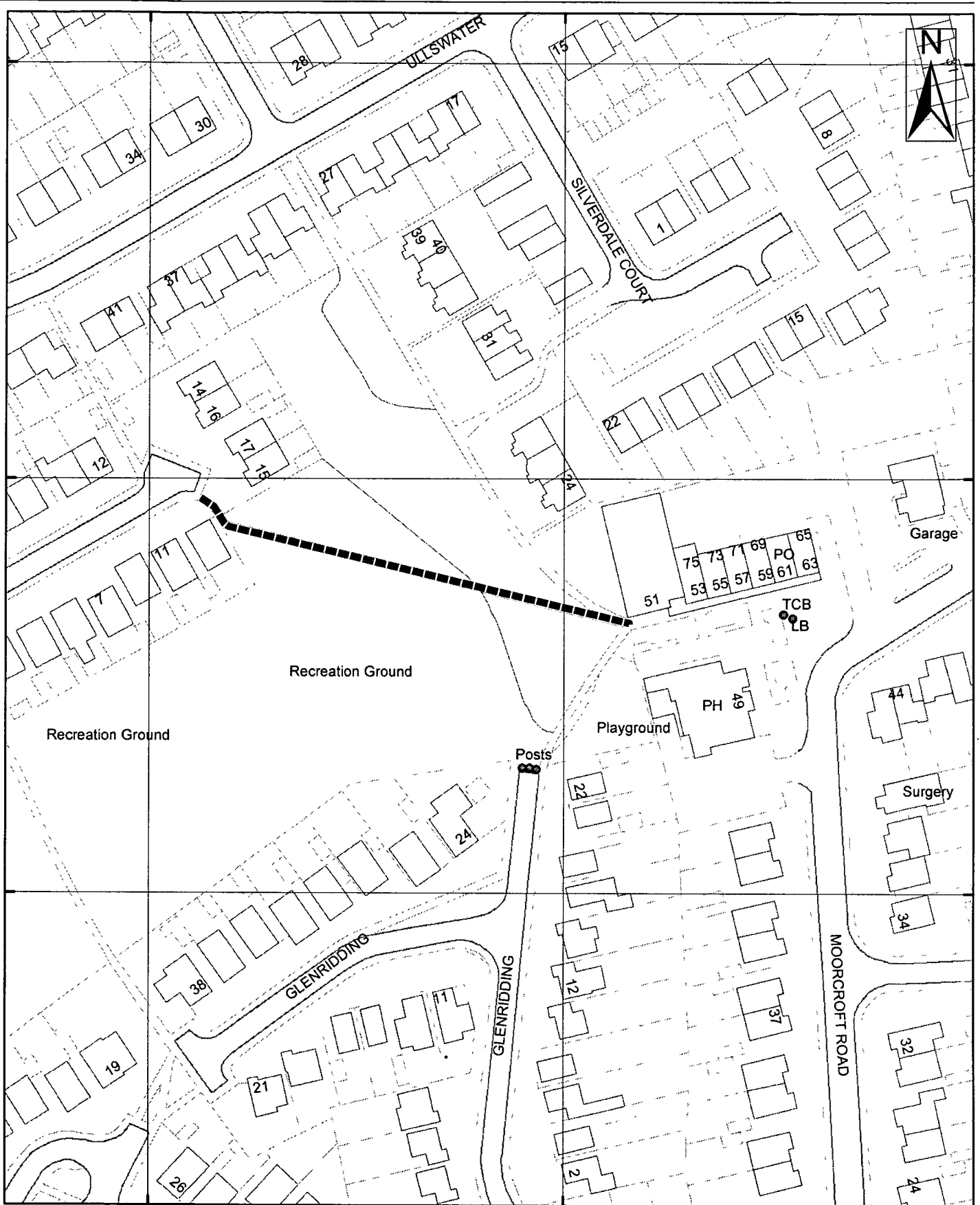
449400

449300

449200

457500

457600



9 St. Leonards Place, York, YO1 2ET
 Telephone: 01904 613161

York, Footpath No 54 (Dringhouses and Woodthorpe Ward)

Scale 1:1,250

Drawn By:

Date:

Public Rights of Way

Reference:

Drawing No.

Reproduced from the Ordnance Survey with the permission of the Controller of Her Majesty's Stationery Office © Crown copyright.
 Unauthorised reproduction infringes Crown copyright and may lead to prosecution or civil proceedings. City of York Council 100020818

**Public Rights Of Way – Wildlife & Countryside Act 1981
Preparation of Definitive Map Former County Borough of York – Dringhouses & Woodthorpe**

Schedule 22

Ward: Dringhouses & Woodthorpe
Status: Public Footpath
Path No: 55 (Dringhouses & Woodthorpe)

Description of route

Path from end of Summerfield Road running in a predominantly southerly direction across recreation ground to terminate on the corner of Glenridding.

Approximate length

85 Metres

Nature of Surface:

<u>Start Grid Reference</u> SE 57463 49238	<u>End Grid Reference</u> SE 575054 49165	<u>Surface Type</u> Tarmac
---	--	-------------------------------

Approximate Width:

<u>Start Grid Reference</u> SE 57463 49238	<u>End Grid Reference</u> SE 575054 49165	<u>Width</u> 70 – 80cm
---	--	---------------------------

Structures: (Stiles, Gates and Bridges etc)

<u>Structure</u> Bollards	<u>Grid Reference</u> SE 57463 49238	<u>Structure Reference</u> Y055
------------------------------	---	------------------------------------

Evidence Summary etc

Documentary Evidence etc	Yes	No	Date (if applicable)	Other Information
OS Plans	✓		1974 & 1983	
Inclosure				
Tithe				
1910 Finance Act				
Rights of Way Act 1932				
Railway/Canal Plans				
Other Maps				
User Evidence				
Photographs	✓			Taken as part of CYC surveys

Utility Companies Affected	Yes	No	Date	Other Information
British Gas		✓		
BT		✓		
Cable & Wireless		✓		
Northern Electric	✓			
NTL Network Services		✓		
Torch Telecom		✓		
Yorkshire Water	✓			
York Waterworks		✓		

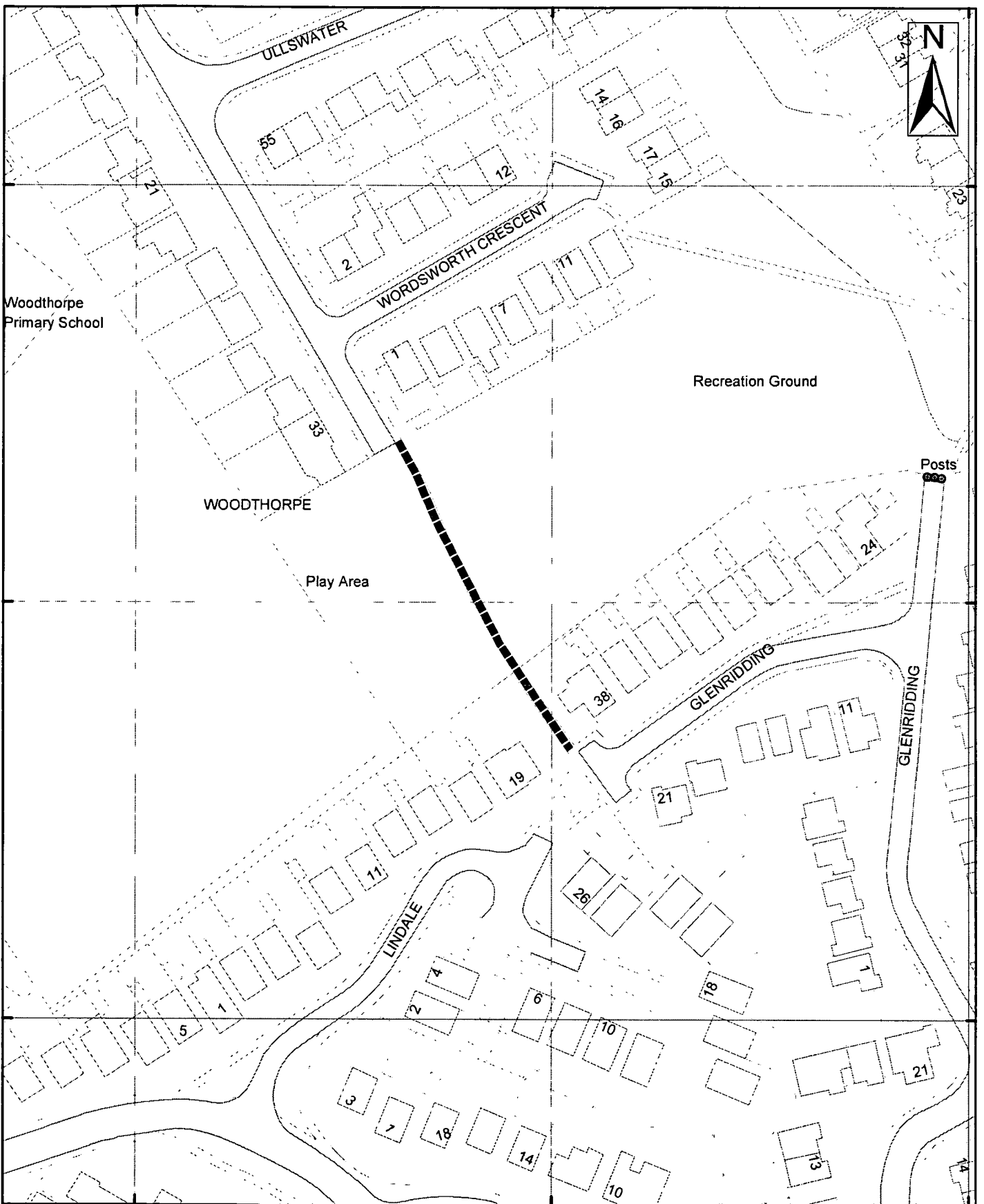
Recommendation:

Make Order to add route to Definitive Map and Statement

457400

457500

457600



Woodthorpe Primary School

Recreation Ground

WOODTHORPE

Play Area

Posts



9 St. Leonards Place, York, YO1 2ET
 Telephone: 01904 613161

York, Footpath No 55 (Dringhouses and Woodthorpe Ward)

Scale 1:1,250	Drawn By:	Date:
Public Rights of Way	Reference:	Drawing No.

Reproduced from the Ordnance Survey with the permission of the Controller of Her Majesty's Stationery Office © Crown copyright.
 No part of this publication may be reproduced, stored in a retrieval system, or transmitted in any form or by any means, electronic, mechanical, photocopying, recording, or by any information storage and retrieval system, without the prior written permission of the City of York Council.

449300
449200
449100
449000

449300
449200
449100

Public Rights Of Way – Wildlife & Countryside Act 1981
Preparation of Definitive Map Former County Borough of York – Dringhouses & Woodthorpe

Schedule 23

Ward: Dringhouses & Woodthorpe
Status: Public Footpath
Path No: 56 (Dringhouses & Woodthorpe)

Description of route

Path commencing from corner of Ashbourne Way across Acomb Moor in a predominantly northerly direction to terminate on Bellhouse Way

Approximate length

98 Metres

Nature of Surface:

<u>Start Grid Reference</u>	<u>End Grid Reference</u>	<u>Surface Type</u>
SE 57254 49640	SE 57210 49728	Tar mac

Approximate Width:

<u>Start Grid Reference</u>	<u>End Grid Reference</u>	<u>Width</u>
SE 57254 49640	SE 57240 49667	3 metres
SE 57240 49667	SE 57240 49670	6 - 7 metres
SE 57240 49670	SE 57211 49727	3 metres
SE 57211 49727	SE 57210 49728	6 - 7 metres

Structures: (Stiles, Gates and Bridges etc)

<u>Structure</u>	<u>Grid Reference</u>	<u>Structure Reference</u>
Pedestrian gate and vehicle gate	SE 57240 49667	Y056a
Pedestrian gate and vehicle gate	SE 57211 49727	Y056b

Evidence Summary etc

Documentary Evidence etc	Yes	No	Date (if applicable)	Other Information
OS Plans	✓		1987	
Inclosure				
Tithe				
1910 Finance Act				
Rights of Way Act 1932				
Railway/Canal Plans				Letter advising that a NO PROW sign existed on route for many years
Other Evidence				
User Evidence				
Photographs	✓			Taken as part of CYC surveys

Utility Companies Affected	Yes	No	Date (if applicable)	Other Information
British Gas		✓		
BT		✓		
Cable & Wireless		✓		
Northern Electric	✓			
NTL Network Services		✓		
Torch Telecom		✓		
Yorkshire Water	✓			
York Waterworks		✓		

Recommendation:

No further action at this time

457200

457300

449800

449800

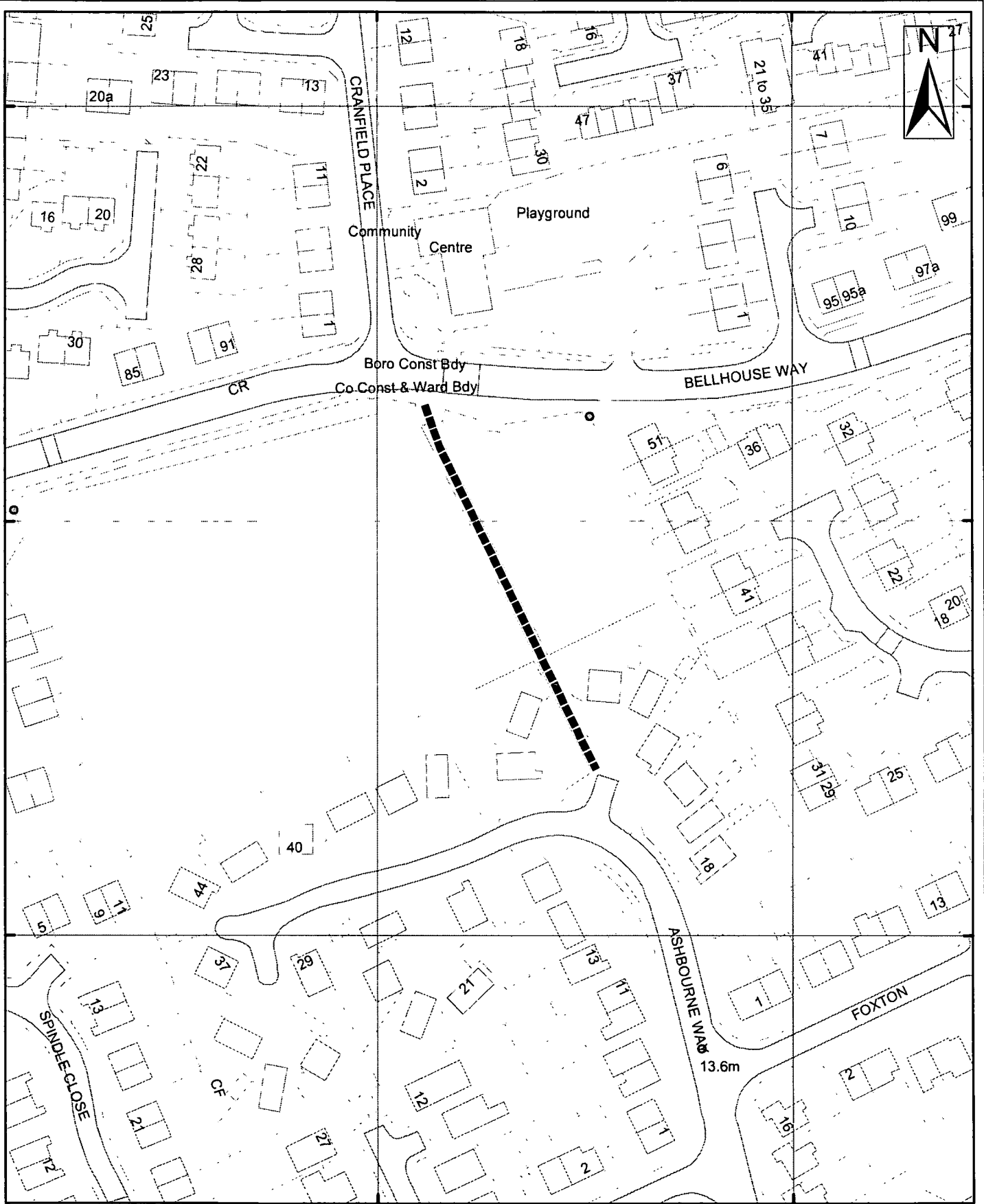
449700

449700

449600

449600

449500



457200

457300



9 St. Leonards Place, York, YO1 2ET
 Telephone: 01904 613161

York, Footpath No 56 (Dringhouses and Woodthorpe Ward)

Scale 1:1,250	Drawn By:	Date:
Public Rights of Way	Reference:	Drawing No.

Reproduced from the Ordnance Survey with the permission of the Controller of Her Majesty's Stationery Office © Crown copyright.
 Unauthorised reproduction infringes Crown copyright and may lead to prosecution or civil proceedings. City of York Council 10000848

Public Rights Of Way – Wildlife & Countryside Act 1981
Preparation of Definitive Map Former County Borough of York – Dringhouses & Woodthorpe

Schedule 24

Ward: Dringhouses & Woodthorpe
Status: Public Footpath
Path No: 57 (Dringhouses & Woodthorpe)

Description of route

Footpath running from a point on the path linking Eden Close with Skiddaw, to the rear of 34 Skiddaw, across a grassed area to the right of a play area. It then enters Acomb Wood through a gate in a metal fence and proceeds in a northerly direction to emerge through a fence into the car park of the Quaker Wood Public House.

Approximate length

185 Metres

Nature of Surface:

<u>Start Grid Reference</u>	<u>End Grid Reference</u>	<u>Surface Type</u>
SE 5700 4932	SE 5695 4925	Grass
SE 5695 4925	SE 5692 4938	Earth

Approximate Width:

<u>Start Grid Reference</u>	<u>End Grid Reference</u>	<u>Width</u>
SE 5700 4932	SE 5692 4938	1.5m

Structures: (Stiles, Gates and Bridges etc)

<u>Structure</u>	<u>Grid Reference</u>	<u>Structure Reference</u>
Gate	SE 5695 4925	Y057a
Gate	SE 5692 4938	Y057c

Evidence Summary etc

Documentary Evidence etc	Yes	No	Date (if applicable)	Other Information
OS Plans				
Inclosure				
Tithe				
1910 Finance Act				
Rights of Way Act 1932				
Railway/Canal Plans				
Other Maps				
User Evidence				
Photographs	✓			Taken as part of CYC surveys

Utility Companies Affected	Yes	No	Date (if applicable)	Other Information
British Gas		✓		
BT		✓		
Cable & Wireless		✓		
Northern Electric		✓		
NTL Network Services		✓		
Torch Telecom		✓		
Yorkshire Water		✓		
York Waterworks		✓		

Recommendation:

No further action at this time

456900

457000

457100

449400

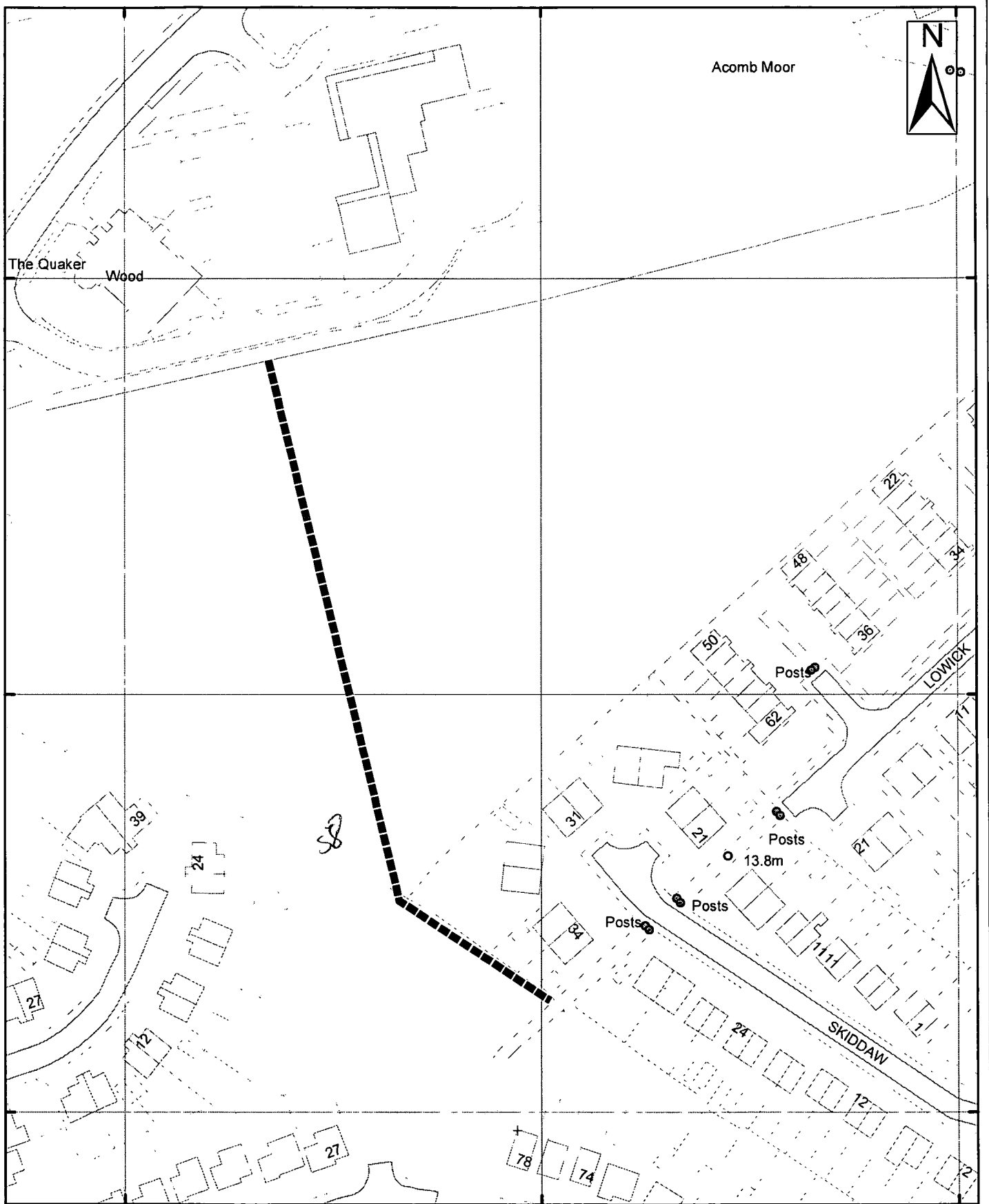
449300

449200

449400

449300

449200



456900

457000

457100



9 St. Leonards Place, York, YO1 2ET
 Telephone: 01904 613161

York, Footpath No 57 (Dringhouses and Woodthorpe Ward)

Scale 1:1,250	Drawn By:	Date:
Public Rights of Way	Reference:	Drawing No.

Reproduced from the Ordnance Survey with the permission of the Controller of Her Majesty's Stationary Office © Crown copyright.
 Unauthorised reproduction infringes Crown copyright and may lead to prosecution or civil proceedings. City of York Council 10000848

Public Rights Of Way – Wildlife & Countryside Act 1981
Preparation of Definitive Map Former County Borough of York – Dringhouses & Woodthorpe

Schedule 25

Ward: Dringhouses & Woodthorpe
Status: Public Footpath
Path No: 58 (Dringhouses & Woodthorpe)

Description of route

Footpath running from Acomb Wood Road adjacent to no. 32 through a cycle barrier and along a paved path into Acomb Wood then turning north over a culvert and then east along the edge of the wood before emerging onto a grass area through a gate and passing to the right of a fenced off play area to finish on Girvan Close.

Approximate length

223 Metres

Nature of Surface:

<u>Start Grid Reference</u>	<u>End Grid Reference</u>	<u>Surface Type</u>
SE 5683 4929	SE 5686 4928	Paved
SE 5686 4928	SE 5695 4925	Earth
SE 5695 4925	SE 5695 4918	Grass

Approximate Width:

<u>Start Grid Reference</u>	<u>End Grid Reference</u>	<u>Width</u>
SE 5683 4929	SE 5686 4928	1m
SE 5686 4928	SE 5695 4918	1.5m

Structures: (Stiles, Gates and Bridges etc)

<u>Structure</u>	<u>Grid Reference</u>	<u>Structure Reference</u>
Cycle barrier	SE 5683 4929	Y058a
Culvert	SE 5686 4928	Y058c
Gate	SE 5695 4925	Y058e

Evidence Summary etc

Documentary Evidence etc	Yes	No	Date (if applicable)	Other Information
OS Plans				
Inclosure				
Tithe				
1910 Finance Act				
Rights of Way Act 1932				
Railway/Canal Plans				
Other Maps				
User Evidence				
Photographs	✓			Taken as part of CYC surveys

Utility Companies Affected	Yes	No	Date (if applicable)	Other Information
British Gas		✓		
BT		✓		
Cable & Wireless		✓		
Northern Electric		✓		
NTL Network Services		✓		
Torch Telecom		✓		
Yorkshire Water		✓		
York Waterworks		✓		

Recommendation:

No further action at this time

456900

457000



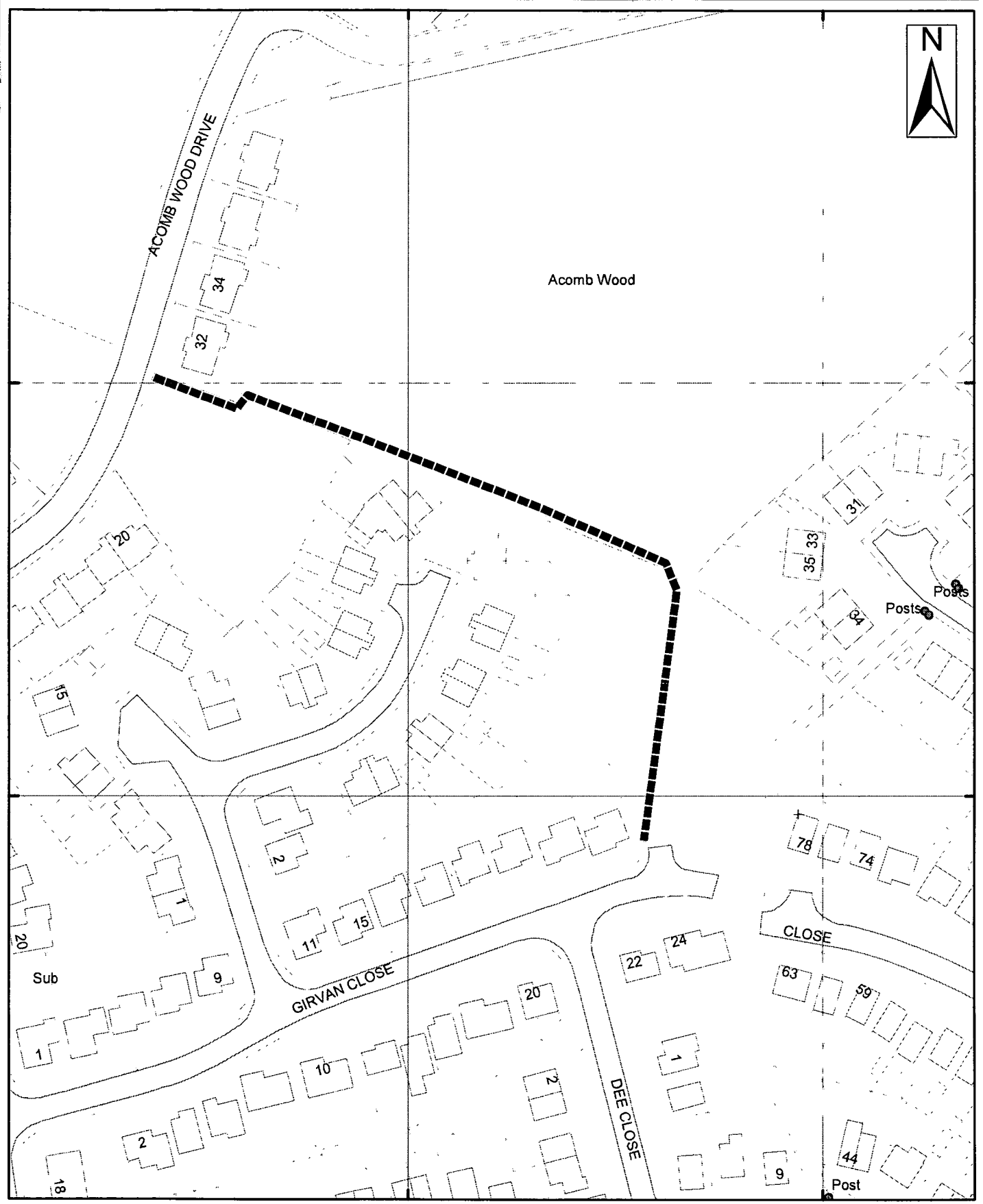
Acomb Wood

ACOMB WOOD DRIVE

GIRVAN CLOSE

DEE CLOSE

CLOSE



456900

457000



9 St. Leonards Place, York, YO1 2ET
Telephone: 01904 613161

York, Footpath No 58 (Dringhouses and Woodthorpe Ward)

Scale 1:1,250

Drawn By:

Date:

Public Rights of Way

Reference:

Drawing No.

Reproduced from the Ordnance Survey with the permission of the Controller of Her Majesty's Stationery Office © Crown copyright.
Unauthorized reproduction infringes Crown copyright and may lead to prosecution or civil proceedings. City of York Council 4/0000048

449200
449300
449400
449500
449600
449700
449800
449900

449300

449200

**Public Rights Of Way – Wildlife & Countryside Act 1981
Preparation of Definitive Map Former County Borough of York – Dringhouses & Woodthorpe**

Schedule 26

Ward: Dringhouses & Woodthorpe
Status: Public Footpath
Path No: 59 (Dringhouses & Woodthorpe)

Description of route

Footpath running from Acomb Wood Road opposite no. 32, entering Acomb Wood and proceeding in a northerly direction to a fence line, then crossing the fence line, turning west and continuing as York footpath 59 in the Westfield Ward, behind the houses of Hawkshead and Osprey Close. The path then turns north round the rear of 25 – 29 Osprey Close and finishes at its junction with York footpath 101

Approximate length

468 Metres

Nature of Surface:

<u>Start Grid Reference</u>	<u>End Grid Reference</u>	<u>Surface Type</u>
SE 5682 4930	SE 5671 4963	Natural

Approximate Width:

<u>Start Grid Reference</u>	<u>End Grid Reference</u>	<u>Width</u>
SE 5682 4930	SE 5671 4963	1 – 1.5m

Structures: (Stiles, Gates and Bridges etc)

<u>Structure</u>	<u>Grid Reference</u>	<u>Structure Reference</u>
Kissing gate	SE 5682 4930	Y059


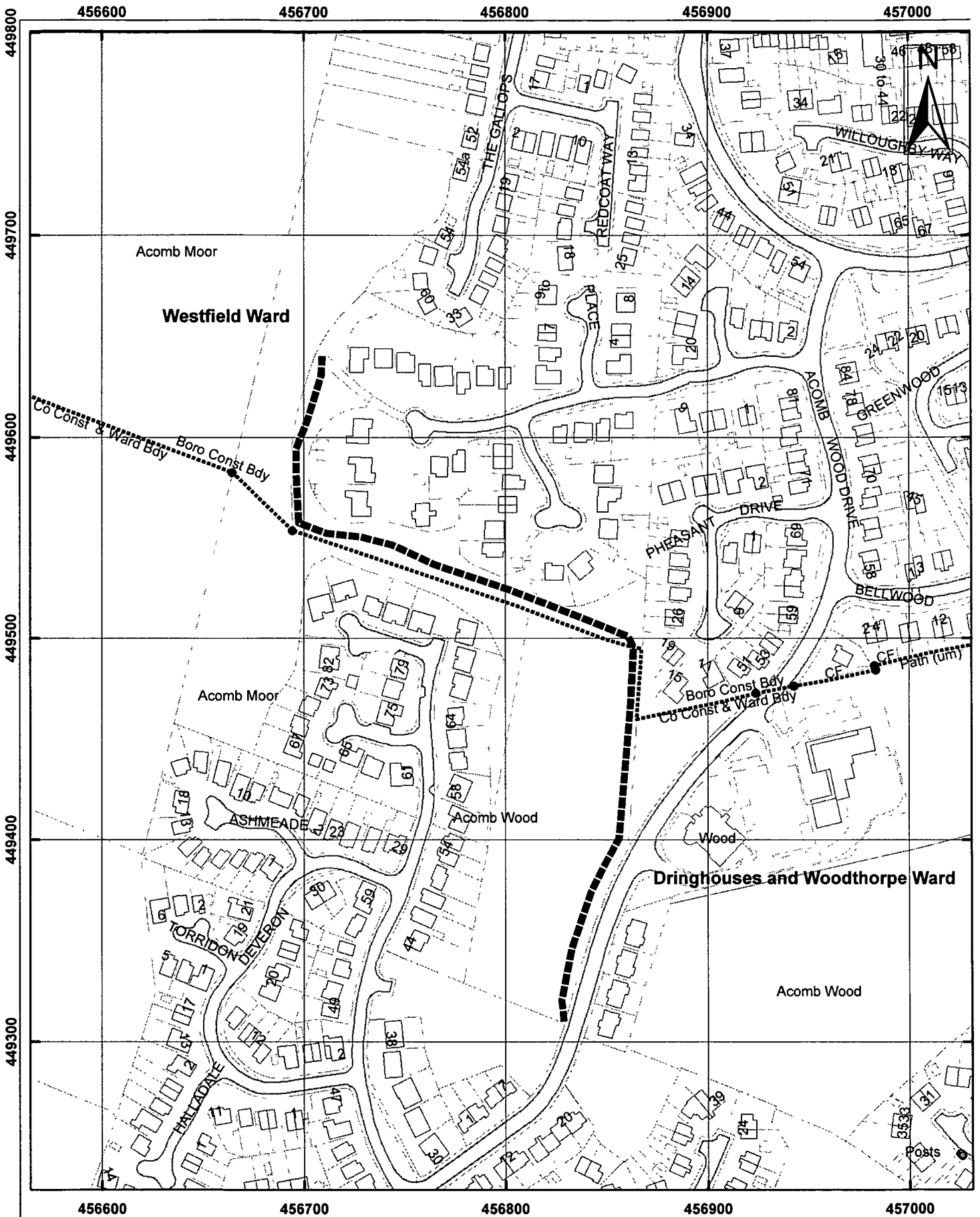
Evidence Summary etc

Documentary Evidence etc	Yes	No	Date (if applicable)	Other Information
OS Plans				
Inclosure				
Tithe				
1910 Finance Act				
Rights of Way Act 1932				
Railway/Canal Plans				
Other Maps				
User Evidence				
Photographs	✓			Taken as part of CYC surveys

Utility Companies Affected	Yes	No	Date (if applicable)	Other Information
British Gas		✓		
BT		✓		
Cable & Wireless		✓		
Northern Electric		✓		
NTL Network Services		✓		
Torch Telecom		✓		
Yorkshire Water		✓		
York Waterworks		✓		

Recommendation:

No further action at this time



9 St. Leonards Place, York, YO1 2ET
 Telephone: 01904 613161

York, Footpath No 59 (Dringhouses and Woodthorpe Ward)

Scale 1:2,500

Drawn By:

Date:

Public Rights of Way

Reference:

Drawing No.

Reproduced from the Ordnance Survey with the permission of the Controller of Her Majesty's Stationery Office © Crown copyright.
 Unauthorised reproduction infringes Crown copyright and may lead to prosecution or civil proceedings City of York Council 100020818