

**Public Rights Of Way – Wildlife & Countryside Act 1981  
Preparation of Definitive Map Former County Borough of York - Fishergate Ward**

Schedule 1

**Ward:** Fishergate  
**Status:** Public Footpath  
**Path No:** 194 (Fishergate)

**Description of route**

Footpath commencing on Broadway and running north across grassed area to junction with path 195.

**Approximate length**

40 Metres

**Nature of Surface:**

<u>Start Grid Reference</u>	<u>End Grid Reference</u>	<u>Surface Type</u>
SE 6159 4981	SE 6160 4985	Concrete

**Approximate Width:**

<u>Start Grid Reference</u>	<u>End Grid Reference</u>	<u>Width</u>
SE 6159 4981	SE 6160 4985	1.2m

**Structures: (Stiles, Gates and Bridges etc)**

<u>Structure</u>	<u>Grid Reference</u>	<u>Structure Reference</u>
------------------	-----------------------	----------------------------

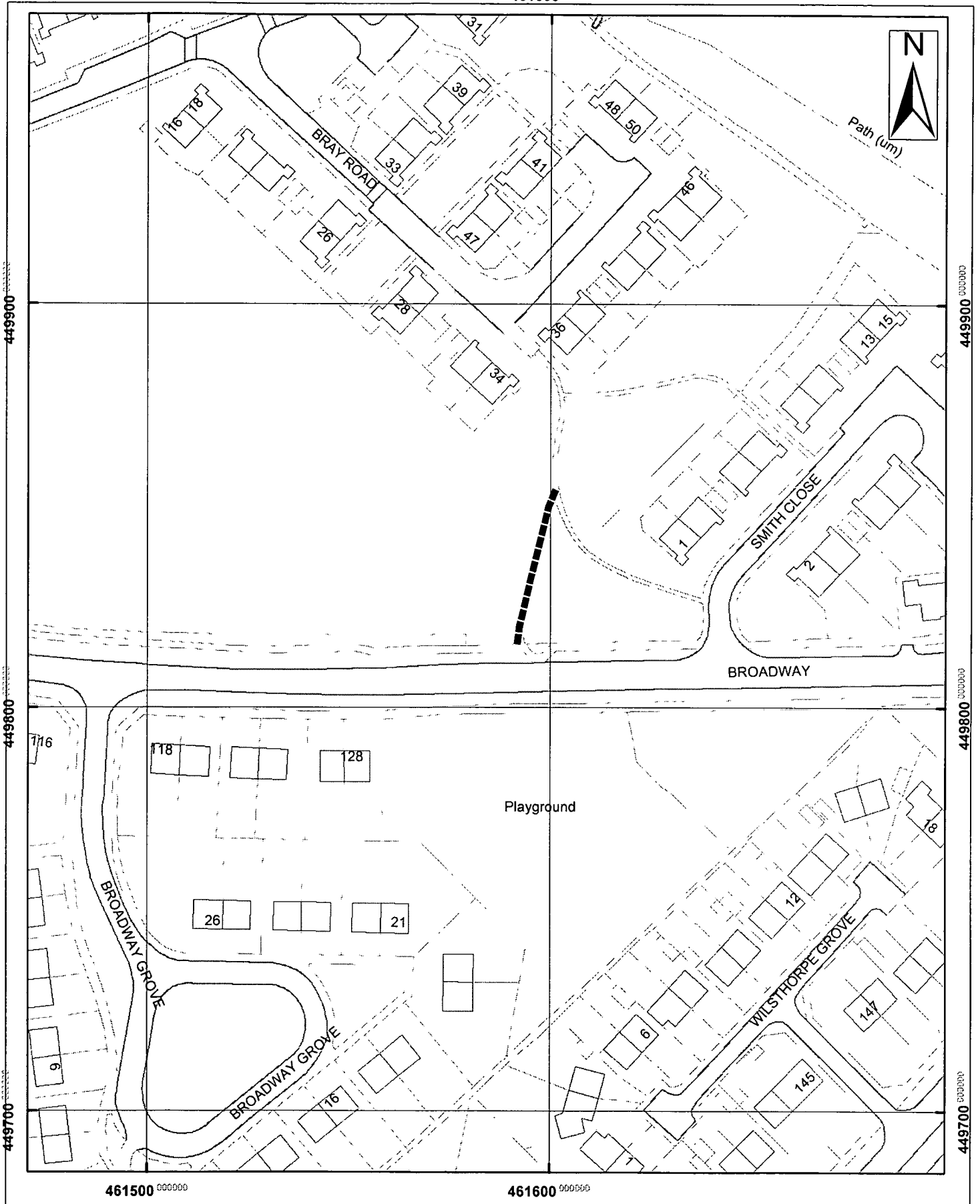
**Evidence Summary etc**

Documentary Evidence etc	Yes	No	Date (if applicable)	Other Information
OS Plans				
Inclosure				
Tithe				
1910 Finance Act				
Rights of Way Act 1932				
Railway/Canal Plans				
Other Evidence				
User Evidence				
Photographs				

Utility Companies Affected	Yes	No	Date	Other Information
British Gas		✓		
BT		✓		
Cable & Wireless		✓		
Northern Electric		✓		
NTL Network Services		✓		
Torch Telecom		✓		
Yorkshire Water		✓		
York Waterworks		✓		

**Recommendation:**

No further action at this time



9 St. Leonards Place, York, YO1 2ET  
 Telephone: 01904 613161

### York Footpath 194 (Fishergate Ward)

Scale 1:1,250

Drawn By:

Date:

Public Rights of Way

Reference:

Drawing No.

Reproduced from the Ordnance Survey with the permission of the Controller of Her Majesty's Stationary Office © Crown copyright. Unauthorised reproduction infringes Crown copyright and may lead to prosecution or civil proceedings. City of York Council 100020818

**Public Rights Of Way – Wildlife & Countryside Act 1981  
Preparation of Definitive Map Former County Borough of York - Fishergate Ward**

Schedule 2

**Ward:** Fishergate  
**Status:** Public Footpath  
**Path No:** 195 (Fishergate)

**Description of route**

Footpath commencing at Smith Close near jcn with Broadway and running across grassed area to Bray Road meeting paths 194 & 196 en route.

**Approximate length**

86 Metres

**Nature of Surface:**

<u>Start Grid Reference</u>	<u>End Grid Reference</u>	<u>Surface Type</u>
SE 6163 4982	SE 6159 4988	Paved

**Approximate Width:**

<u>Start Grid Reference</u>	<u>End Grid Reference</u>	<u>Width</u>
SE 6163 4982	SE 6159 4988	1.2m

**Structures: (Stiles, Gates and Bridges etc)**

<u>Structure</u>	<u>Grid Reference</u>	<u>Structure Reference</u>
------------------	-----------------------	----------------------------

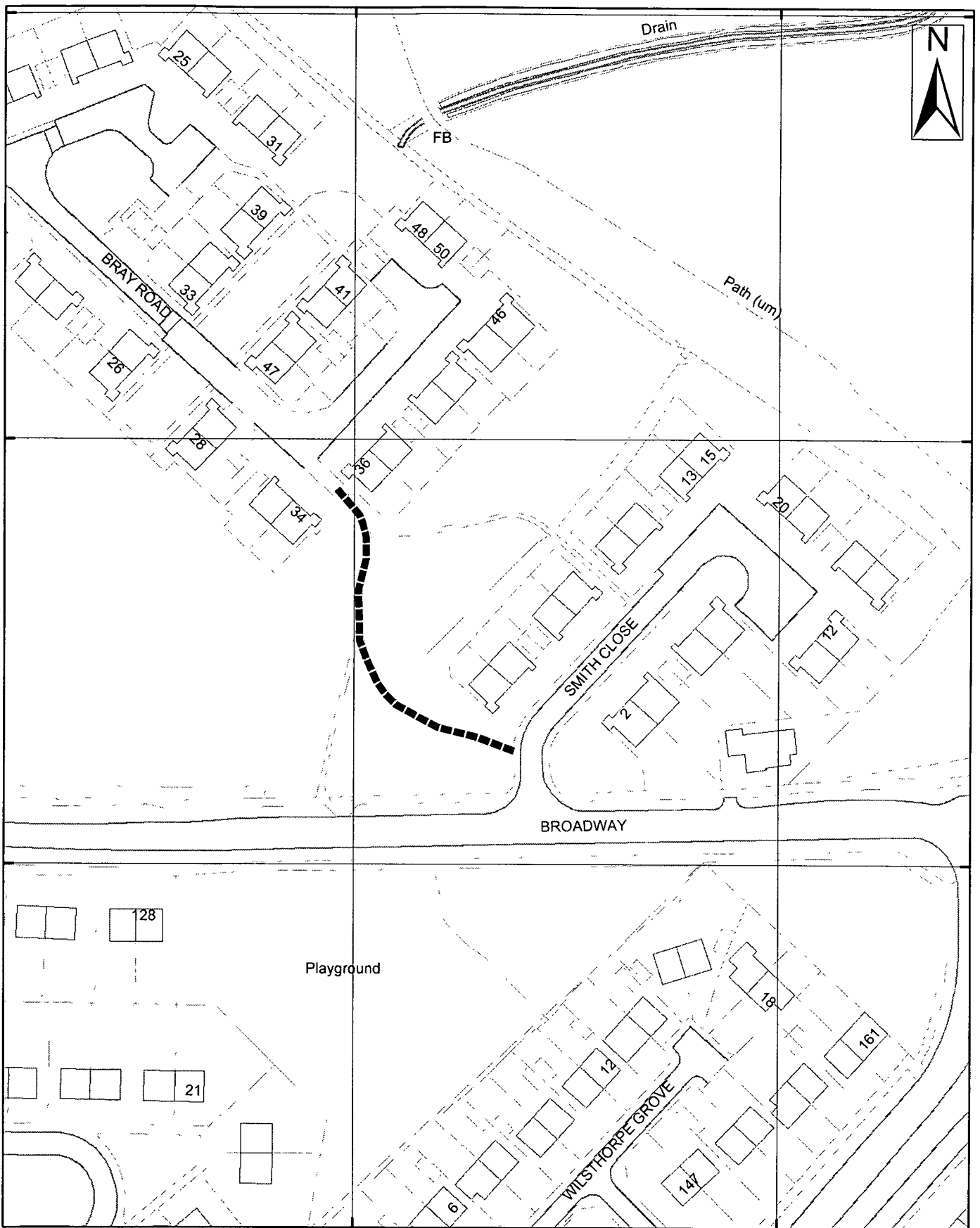
**Evidence Summary etc**

<b>Documentary Evidence etc</b>	Yes	No	Date (if applicable)	Other Information
OS Plans				
Inclosure				
Tithe				
1910 Finance Act				
Rights of Way Act 1932				
Railway/Canal Plans				
Other Evidence				
User Evidence				
Photographs				

<b>Utility Companies Affected</b>	Yes	No	Date (if applicable)	Other Information
British Gas		✓		
BT	✓			
Cable & Wireless		✓		
Northern Electric	✓			
NTL Network Services		✓		
Torch Telecom		✓		
Yorkshire Water		✓		
York Waterworks	✓			

**Recommendation:**

No further action at this time



9 St. Leonards Place, York, YO1 2ET  
 Telephone: 01904 613161

### York Footpath 195 (Fishergate Ward)

Scale 1:1,250	Drawn By:	Date:
Public Rights of Way	Reference:	Drawing No.

Reproduced from the Ordnance Survey with the permission of the Controller of Her Majesty's Stationery Office © Crown copyright  
 Unauthorised reproduction infringes Crown copyright and may lead to prosecution or civil proceedings. City of York Council 100020818

**Public Rights Of Way – Wildlife & Countryside Act 1981  
Preparation of Definitive Map Former County Borough of York - Fishergate Ward**

Schedule 3

**Ward:** Fishergate  
**Status:** Public Footpath  
**Path No:** 196 (Fishergate)

**Description of route**

Footpath commencing between 7 & 9 Smith Close and joining York 195 near Bray Road.

**Approximate length**

70 Metres

**Nature of Surface:**

<u>Start Grid Reference</u>	<u>End Grid Reference</u>	<u>Surface Type</u>
SE 6166 4986	SE 6160 4987	Paved

**Approximate Width:**

<u>Start Grid Reference</u>	<u>End Grid Reference</u>	<u>Width</u>
SE 6166 4986	SE 6160 4987	1.2m

**Structures: (Stiles, Gates and Bridges etc)**

<u>Structure</u>	<u>Grid Reference</u>	<u>Structure Reference</u>
------------------	-----------------------	----------------------------

**Evidence Summary etc**

<b>Documentary Evidence etc</b>	Yes	No	Date (if applicable)	Other Information
OS Plans				
Inclosure				
Tithe				
1910 Finance Act				
Rights of Way Act 1932				
Railway/Canal Plans				
Other Evidence				
User Evidence				
Photographs				

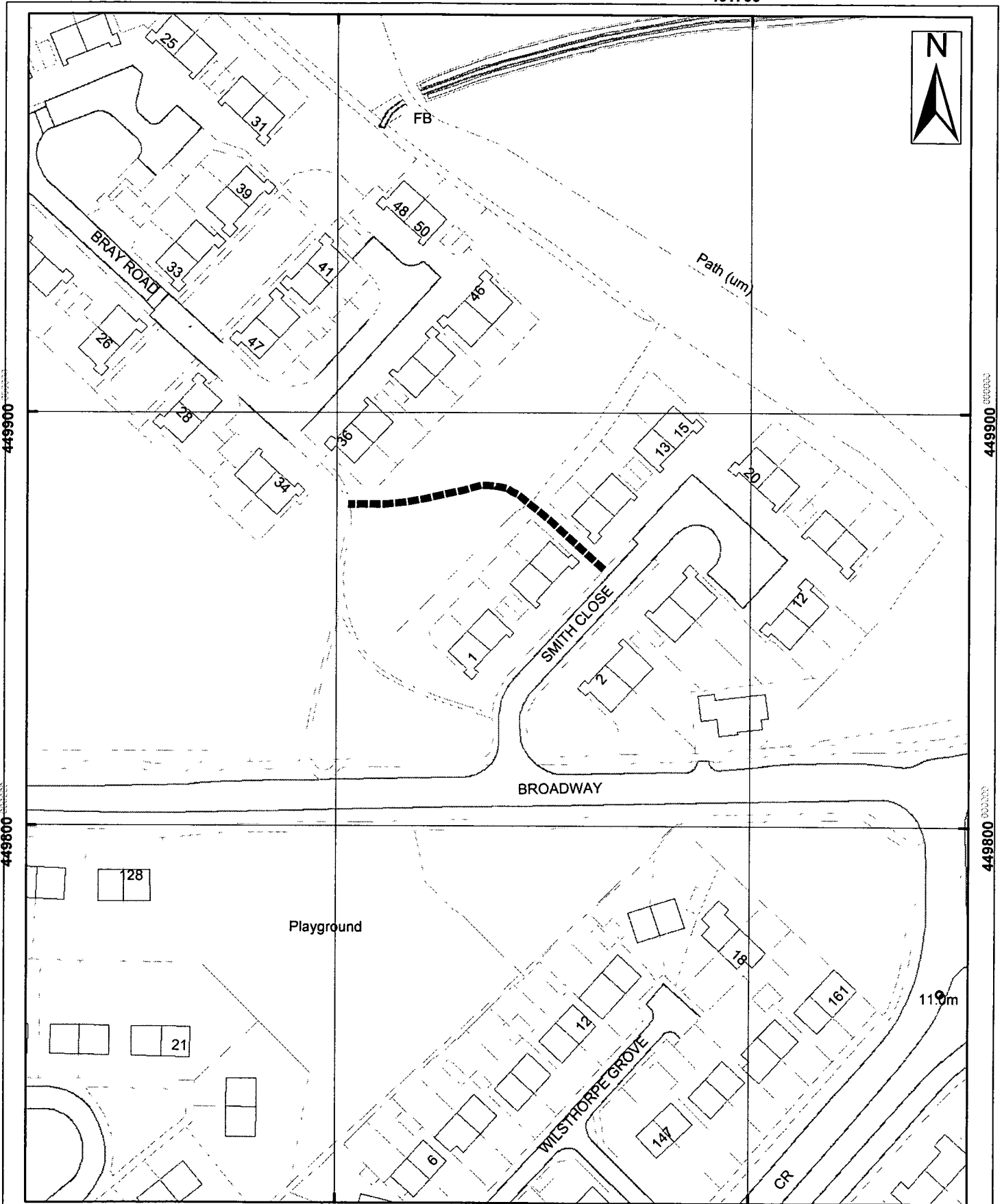
<b>Utility Companies Affected</b>				
British Gas	✓			
BT	✓			
Cable & Wireless		✓		
Northern Electric	✓			
NTL Network Services		✓		
Torch Telecom		✓		
Yorkshire Water		✓		
York Waterworks		✓		

**Recommendation:**

No further action at this time

461600

461700



461600

461700



9 St. Leonards Place, York, YO1 2ET  
 Telephone: 01904 613161

### York Footpath 196 (Fishergate Ward)

Scale 1:1,250	Drawn By:	Date:
Public Rights of Way	Reference:	Drawing No.

Reproduced from the Ordnance Survey with the permission of the Controller of Her Majesty's Stationery Office © Crown copyright. Unauthorised reproduction infringes Crown copyright and may lead to prosecution or civil proceedings. City of York Council 100020818

**Public Rights Of Way – Wildlife & Countryside Act 1981  
Preparation of Definitive Map Former County Borough of York - Fishergate Ward**

Schedule 4

**Ward:** Fishergate  
**Status:** Public Footpath  
**Path No:** 197 (Fishergate)

**Description of route**

Footpath commencing at junction with path 199 and running south-east across Walmgate Stray to Heslington Lane.

**Approximate length**

830 Metres

**Nature of Surface:**

<u>Start Grid Reference</u>	<u>End Grid Reference</u>	<u>Surface Type</u>
SE 6146 5055	SE 6195 4994	Natural

**Approximate Width:**

<u>Start Grid Reference</u>	<u>End Grid Reference</u>	<u>Width</u>
SE 6146 5055	SE 6195 4994	2m

**Structures: (Stiles, Gates and Bridges etc)**

<u>Structure</u>	<u>Grid Reference</u>	<u>Structure Reference</u>
Boardwalk bridge	SE 6149 5053	Y197e
Bridge	SE 6160 5038	Y197d
Bridge	SE 6172 5023	Y197c
Bridge	SE 6173 5020	Y197b
Bridge	SE 6180 5013	Y198d
Kissing gate	SE 6195 4994	Y197a

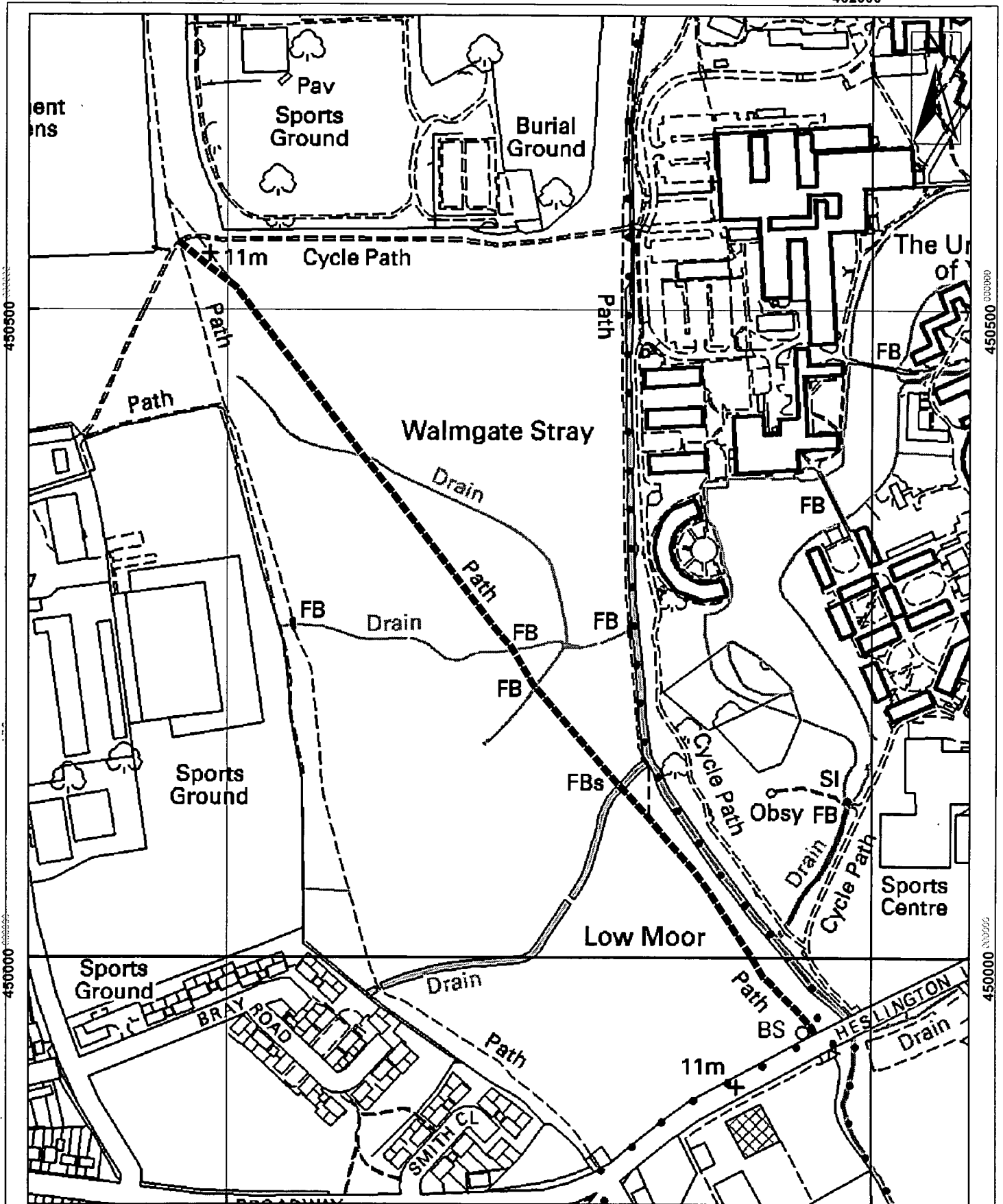
**Evidence Summary etc**

Documentary Evidence etc	Yes	No	Date (if applicable)	Other Information
OS Plans	✓		1979	
Inclosure				
Tithe				
1910 Finance Act				
Rights of Way Act 1932				
Railway/Canal Plans				
Other Evidence				
User Evidence	✓			13 user evidence forms
Photographs				

Utility Companies Affected	Yes	No	Date (if applicable)	Other Information
British Gas		✓		
BT		✓		
Cable & Wireless		✓		
Northern Electric	✓			
NTL Network Services		✓		
Torch Telecom		✓		
Yorkshire Water		✓		
York Waterworks	✓			

**Recommendation:**

Make Definitive Map Modification Order



**York Footpath 197  
(Fishergate Ward)**

Scale 1:4,000	Drawn By:	Date:
Public Rights of Way	Reference:	Drawing No.

9 St. Leonards Place, York, YO1 2ET  
Telephone: 01904 613161

Reproduced from the Ordnance Survey with the permission of the Controller of Her Majesty's Stationery Office © Crown copyright  
Unauthorised reproduction infringes Crown copyright and may lead to prosecution or civil proceedings. City of York Council 100020818



**Public Rights Of Way – Wildlife & Countryside Act 1981  
Preparation of Definitive Map Former County Borough of York - Fishergate Ward**

Schedule 5

**Ward:** Fishergate  
**Status:** Public Footpath  
**Path No:** 198 (Fishergate)

**Description of route**

Footpath commencing at the southern end of an unnamed lane leading south from University Road and running south across Walmgate Stray to its junction with path 197.

**Approximate length**

730 Metres

**Nature of Surface:**

<u>Start Grid Reference</u>	<u>End Grid Reference</u>	<u>Surface Type</u>
SE 6182 5083	SE 6182 5011	Natural

**Approximate Width:**

<u>Start Grid Reference</u>	<u>End Grid Reference</u>	<u>Width</u>
SE 6182 5083	SE 6182 5011	2m

**Structures: (Stiles, Gates and Bridges etc)**

<u>Structure</u>	<u>Grid Reference</u>	<u>Structure Reference</u>
Kissing gate	SE 6182 5083	Y198a
2 boardwalk bridges	SE 6170 5040	
Bridge	SE 6179 5024	Y198c
Bridge	SE 6182 5011	Y198d

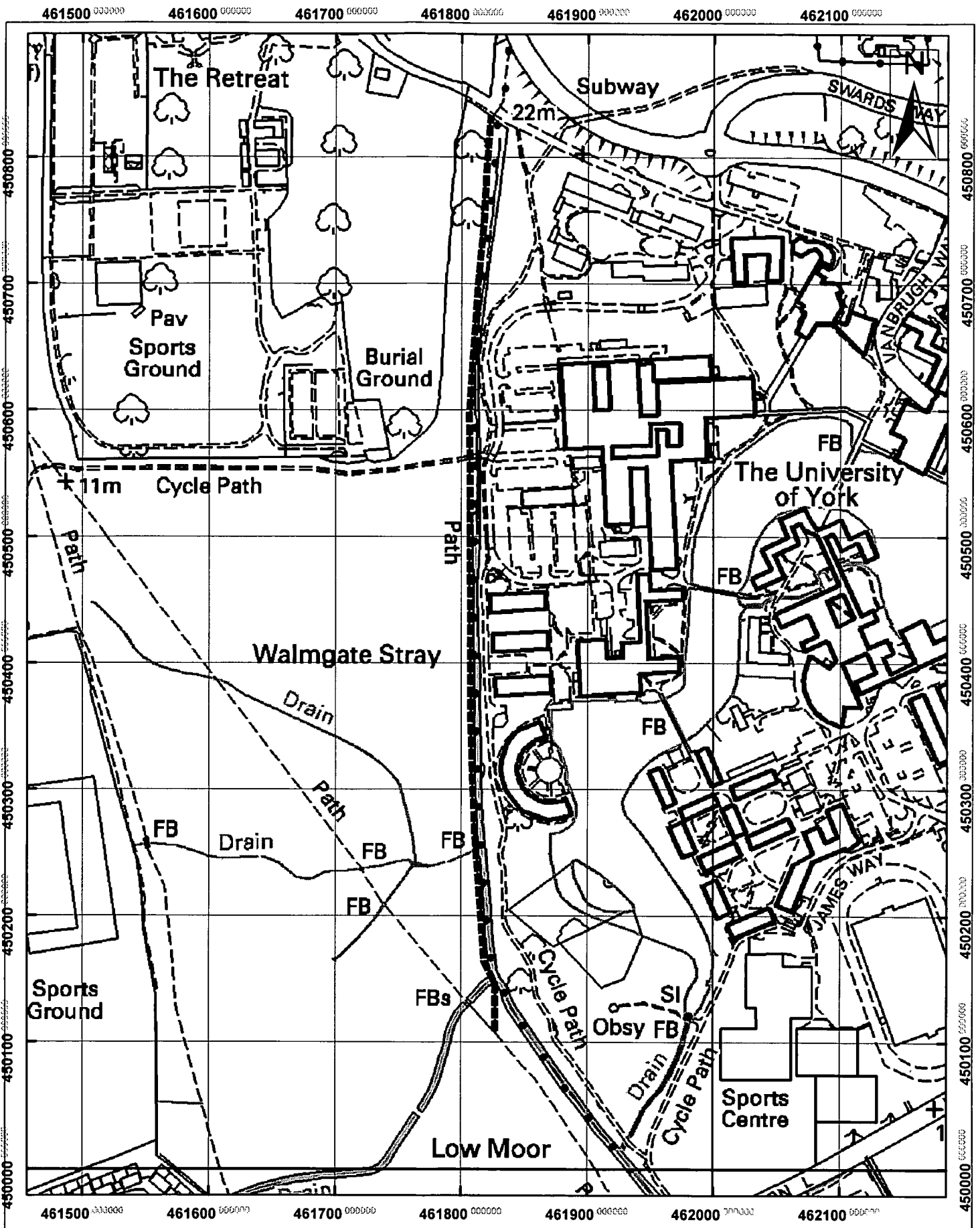
**Evidence Summary etc**

<b>Documentary Evidence etc</b>	Yes	No	Date (if applicable)	Other Information
OS Plans	✓		1961, 1969, 1975	
Inclosure				
Tithe				
1910 Finance Act				
Rights of Way Act 1932				
Railway/Canal Plans				
Other Evidence				
User Evidence	✓			12 user evidence forms
Photographs				

<b>Utility Companies Affected</b>	Yes	No	Date (if applicable)	Other Information
British Gas	✓			
BT		✓		
Cable & Wireless		✓		
Northern Electric	✓			
NTL Network Services		✓		
Torch Telecom		✓		
Yorkshire Water		✓		
York Waterworks	✓			

**Recommendation:**

Make Definitive Map Modification Order



9 St. Leonards Place, York, YO1 2ET  
 Telephone: 01904 613161

**York Footpath 198  
 (Fishergate Ward)**

Scale 1:4,000	Drawn By:	Date:
Public Rights of Way	Reference:	Drawing No.

Reproduced from the Ordnance Survey with the permission of the Controller of Her Majesty's Stationery Office © Crown copyright  
 Unauthorised reproduction infringes Crown copyright and may lead to prosecution or civil proceedings. City of York Council 100020818

**Public Rights Of Way – Wildlife & Countryside Act 1981  
Preparation of Definitive Map Former County Borough of York - Fishergate Ward**

Schedule 6

**Ward:** Fishergate  
**Status:** Public Footpath  
**Path No:** 199 (Fishergate)

**Description of route**

Footpath commencing east of 103 Heslington Road and running south across Walmgate Stray, to Heslington Lane near it's junction with Broadway.

**Approximate length**

1350 Metres

**Nature of Surface:**

<u>Start Grid Reference</u>	<u>End Grid Reference</u>	<u>Surface Type</u>
SE 6141 5105	SE 6179 4983	Natural

**Approximate Width:**

<u>Start Grid Reference</u>	<u>End Grid Reference</u>	<u>Width</u>
SE 6141 5105	SE 6179 4983	2m

**Structures: (Stiles, Gates and Bridges etc)**

<u>Structure</u>	<u>Grid Reference</u>	<u>Structure Reference</u>
Gate	SE 6141 5105	Y199i
5-bar gate	SE 6141 5102	Y199h
3 boardwalk bridges	SE 6147 5051	Y199e/f/g
Bridge	SE 6155 5025	Y199d
Bridge	SE 6161 4997	Y199c
Kissing gate	SE 6178 4984	Y199b

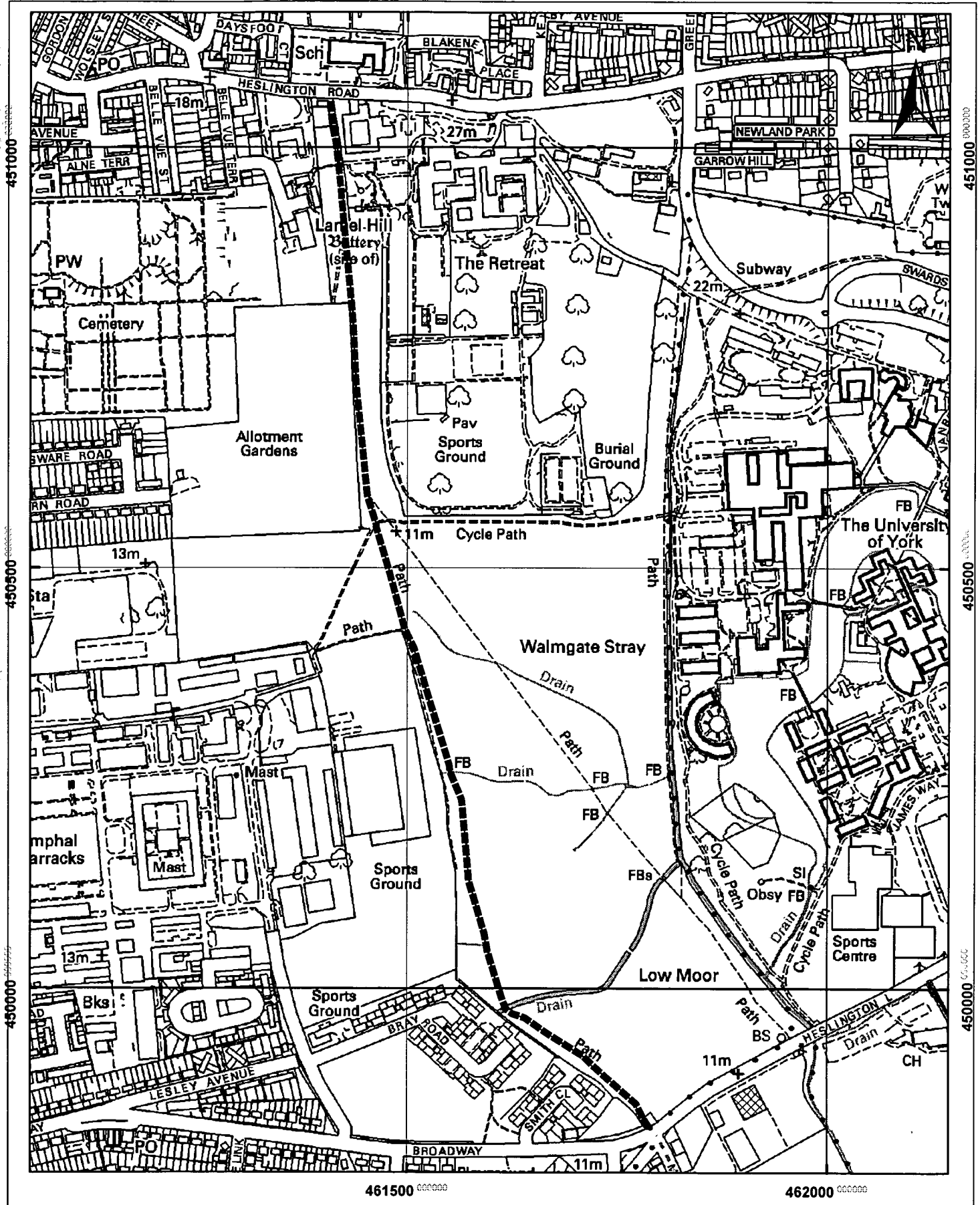
**Evidence Summary etc**

Documentary Evidence etc	Yes	No	Date (if applicable)	Other Information
OS Plans	✓		1850	1891, 1910 1961 - 1985
Inclosure				
Tithe				
1910 Finance Act				
Rights of Way Act 1932				
Railway/Canal Plans				
Other Evidence				
User Evidence				22 User forms 17 letters
Photographs				

Utility Companies Affected	Yes	No	Date (if applicable)	Other Information
British Gas		✓		
BT	✓	✓		
Cable & Wireless		✓		
Northern Electric	✓	✓		
NTL Network Services		✓		
Torch Telecom		✓		
Yorkshire Water		✓		
York Waterworks		✓		

**Recommendation:**

Make Definitive Map Modification Order



9 St. Leonards Place, York, YO1 2ET  
Telephone: 01904 613161

### York Footpath 199 (Fishergate Ward)

Scale 1:6,000

Drawn By:

Date:

Public Rights of Way

Reference:

Drawing No.

Reproduced from the Ordnance Survey with the permission of the Controller of Her Majesty's Stationery Office © Crown copyright. Unauthorised reproduction infringes Crown copyright and may lead to prosecution or civil proceedings. City of York Council 100020818

**Public Rights Of Way – Wildlife & Countryside Act 1981  
Preparation of Definitive Map Former County Borough of York - Fishergate Ward**

Schedule 7

**Ward:** Fishergate  
**Status:** Public Footpath  
**Path No:** 200 (Fishergate)

**Description of route**

Footpath commencing on Fulford Road between Imphal Barracks and the TA Centre and running east to grid reference SE 6139 5037 then runs north to a kissing gate where it turns again in an easterly direction off the tarmac across grass to join York 199.

**Approximate length**

650 Metres

**Nature of Surface:**

<u>Start Grid Reference</u>	<u>End Grid Reference</u>	<u>Surface Type</u>
SE 6090 5029	SE 6138 5040	Tarmac
SE 6138 5040	SE 6149 5043	Natural

**Approximate Width:**

<u>Start Grid Reference</u>	<u>End Grid Reference</u>	<u>Width</u>
SE 6090 5029	SE 6138 5040	2m
SE 6138 5040	SE 6149 5043	undefined

**Structures: (Stiles, Gates and Bridges etc)**

<u>Structure</u>	<u>Grid Reference</u>	<u>Structure Reference</u>
Cycle barrier, cattle grid, kissing gate	SE 6138 5040	Y200c

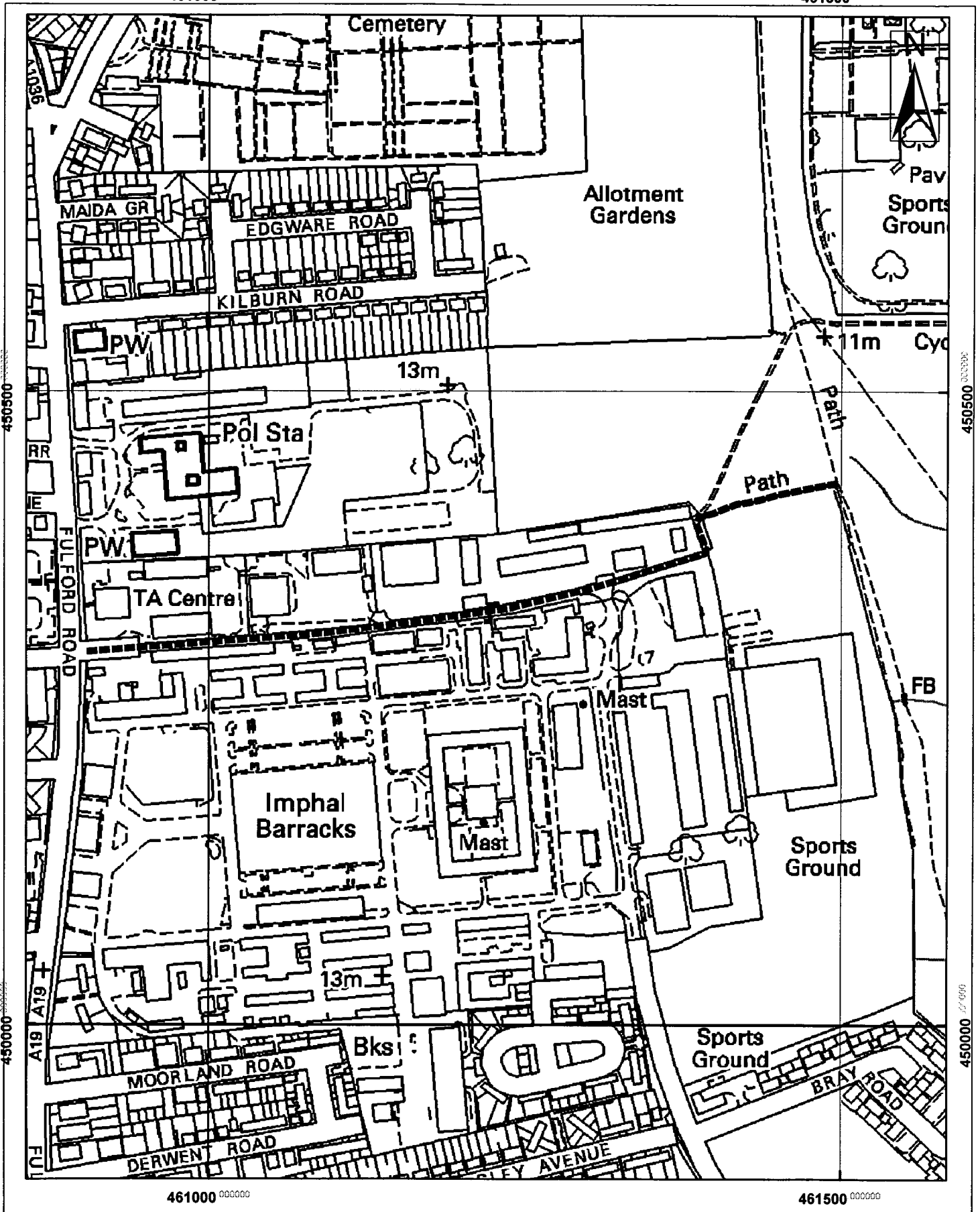
**Evidence Summary etc**

<b>Documentary Evidence etc</b>	Yes	No	Date (if applicable)	Other Information
OS Plans	✓		1910	1962 & 1978
Inclosure				
Tithe				
1910 Finance Act				
Rights of Way Act 1932				
Railway/Canal Plans				
Other Evidence				Correspondence from MOD
User Evidence	✓			12 User forms
Photographs				

<b>Utility Companies Affected</b>	Yes	No	Date (if applicable)	Other Information
British Gas	✓			
BT	✓			
Cable & Wireless		✓		
Northern Electric		✓		
NTL Network Services		✓		
Torch Telecom		✓		
Yorkshire Water		✓		
York Waterworks		✓		

**Recommendation:**

Make Definitive Map Modification Order



9 St. Leonards Place, York, YO1 2ET  
 Telephone: 01904 613161

**York Footpath 200  
 (Fishergate Ward)**

Scale 1:4,000	Drawn By:	Date:
Public Rights of Way	Reference:	Drawing No.

Reproduced from the Ordnance Survey with the permission of the Controller of Her Majesty's Stationery Office © Crown copyright  
 Unauthorised reproduction infringes Crown copyright and may lead to prosecution or civil proceedings. City of York Council 100020818

**Public Rights Of Way – Wildlife & Countryside Act 1981  
Preparation of Definitive Map Former County Borough of York - Fishergate Ward**

Schedule 8

**Ward:** Fishergate  
**Status:** Public Footpath  
**Path No:** 201 (Fishergate)

**Description of route**

Footpath starts on Footpath York 202 near the end of Kilburn Road at the entrance to the allotments running southwards to grid reference SE6122 5053 where it turns eastwards and runs to its junction with Footpath York 199

**Approximate length**

278 Metres

**Nature of Surface:**

<u>Start Grid Reference</u>	<u>End Grid Reference</u>	<u>Surface Type</u>
SE 6122 5058	SE 6146 5054	Grass

**Approximate Width:**

<u>Start Grid Reference</u>	<u>End Grid Reference</u>	<u>Width</u>
SE 6122 5058	SE 6146 5054	1m

**Structures: (Stiles, Gates and Bridges etc)**

<u>Structure</u>	<u>Grid Reference</u>	<u>Structure Reference</u>
Kissing gate	SE 6144 5054	Y202b

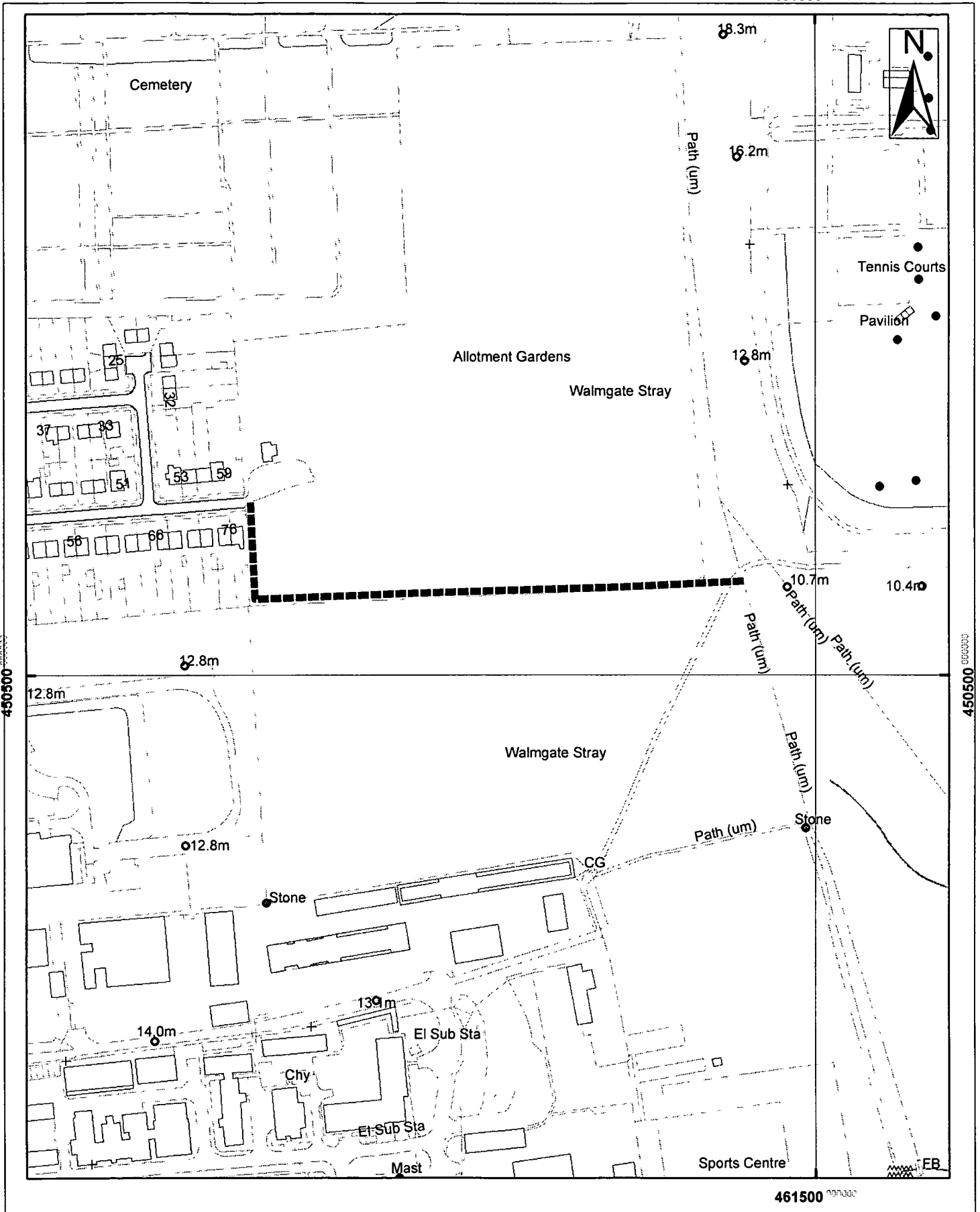
**Evidence Summary etc**

<b>Documentary Evidence etc</b>	Yes	No	Date (if applicable)	Other Information
OS Plans				
Inclosure				
Tithe				
1910 Finance Act				
Rights of Way Act 1932				
Railway/Canal Plans				
Other Evidence				
User Evidence				
Photographs				

<b>Utility Companies Affected</b>	Yes	No	Date (if applicable)	Other Information
British Gas		✓		
BT		✓		
Cable & Wireless		✓		
Northern Electric		✓		
NTL Network Services		✓		
Torch Telecom		✓		
Yorkshire Water		✓		
York Waterworks		✓		

**Recommendation:**

No further action at this time



9 St. Leonards Place, York, YO1 2ET  
 Telephone: 01904 613161

### York Footpath 201 (Fishergate Ward)

Scale 1:2,500	Drawn By:	Date:
Public Rights of Way	Reference:	Drawing No.

Reproduced from the Ordnance Survey with the permission of the Controller of Her Majesty's Stationery Office © Crown copyright.  
 Unauthorised reproduction infringes Crown copyright and may lead to prosecution or civil proceedings. City of York Council 100020818



**Public Rights Of Way – Wildlife & Countryside Act 1981  
Preparation of Definitive Map Former County Borough of York - Fishergate Ward**

Schedule 9

**Ward:** Fishergate  
**Status:** Public Footpath  
**Path No:** 202 (Fishergate)

**Description of route**

Running from the entrance to the allotments at the end of Kilburn Road eastwards along a gravel track to grid reference SE 6142 5058 before turning south to its junction with Footpath York 201

**Approximate length**

285 Metres

**Nature of Surface:**

<u>Start Grid Reference</u>	<u>End Grid Reference</u>	<u>Surface Type</u>
SE 6122 5058	SE 6144 5054	Gravel

**Approximate Width:**

<u>Start Grid Reference</u>	<u>End Grid Reference</u>	<u>Width</u>
SE 6122 5058	SE 6143 5054	1m

**Structures: (Stiles, Gates and Bridges etc)**

<u>Structure</u>	<u>Grid Reference</u>	<u>Structure Reference</u>
------------------	-----------------------	----------------------------

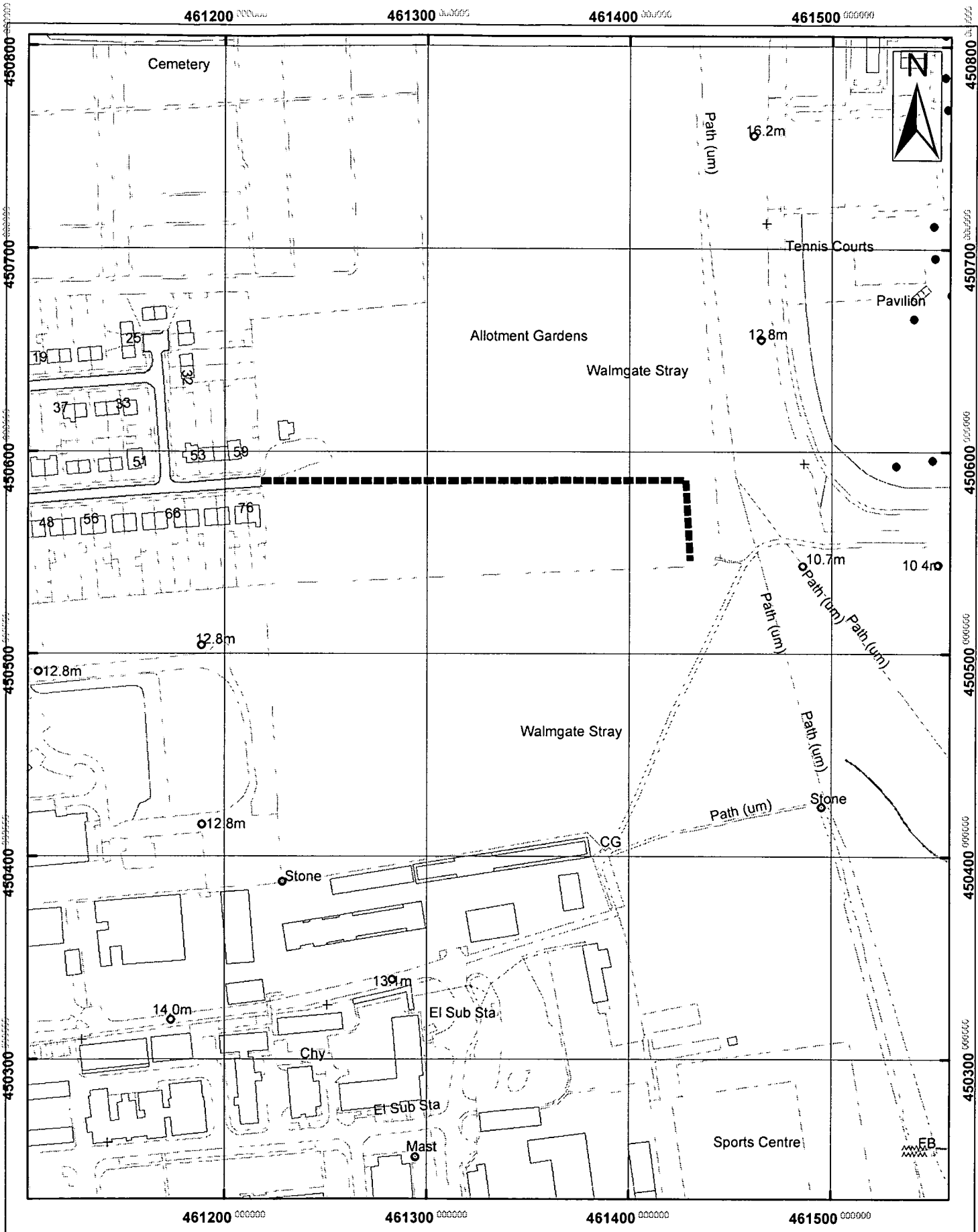
**Evidence Summary etc**

<b>Documentary Evidence etc</b>	Yes	No	Date (if applicable)	Other Information
OS Plans				
Inclosure				
Tithe				
1910 Finance Act				
Rights of Way Act 1932				
Railway/Canal Plans				
Other Evidence				
User Evidence				
Photographs				

<b>Utility Companies Affected</b>	Yes	No	Date (if applicable)	Other Information
British Gas		✓		
BT		✓		
Cable & Wireless		✓		
Northern Electric		✓		
NTL Network Services		✓		
Torch Telecom		✓		
Yorkshire Water		✓		
York Waterworks		✓		

**Recommendation:**

No further action at this time



9 St. Leonards Place, York, YO1 2ET  
 Telephone: 01904 613161

### York Footpath 202 (Fishergate Ward)

Scale 1:2,500	Drawn By:	Date:
Public Rights of Way	Reference:	Drawing No.

Reproduced from the Ordnance Survey with the permission of the Controller of Her Majesty's Stationery Office © Crown copyright. Unauthorised reproduction infringes Crown copyright and may lead to prosecution or civil proceedings. City of York Council 100020818

**Public Rights Of Way – Wildlife & Countryside Act 1981  
Preparation of Definitive Map Former County Borough of York - Fishergate Ward**

Schedule 10

**Ward:** Fishergate  
**Status:** Public Footpath  
**Path No:** 203 (Fishergate)

**Description of route**

Leaves York 199 near to the wall of The Retreat, then runs southward to enter the allotments to its junction with Footpath York 202.

**Approximate length**

302 Metres

**Nature of Surface:**

<u>Start Grid Reference</u>	<u>End Grid Reference</u>	<u>Surface Type</u>
SE 6142 5090	SE 6143 5058	Natural

**Approximate Width:**

<u>Start Grid Reference</u>	<u>End Grid Reference</u>	<u>Width</u>
SE 6142 5090	SE 6141 5081	Undefined
SE 6141 5081	SE 6143 5058	1m

**Structures: (Stiles, Gates and Bridges etc)**

<u>Structure</u>	<u>Grid Reference</u>	<u>Structure Reference</u>
Field gate	SE 6141 5081	Y203a

**Evidence Summary etc**

<b>Documentary Evidence etc</b>	Yes	No	Date (if applicable)	Other Information
OS Plans				
Inclosure				
Tithe				
1910 Finance Act				
Rights of Way Act 1932				
Railway/Canal Plans				
Other Evidence				
User Evidence				
Photographs				

<b>Utility Companies Affected</b>	Yes	No	Date (if applicable)	Other Information
British Gas		✓		
BT		✓		
Cable & Wireless		✓		
Northern Electric		✓		
NTL Network Services		✓		
Torch Telecom		✓		
Yorkshire Water		✓		
York Waterworks		✓		

**Recommendation:**

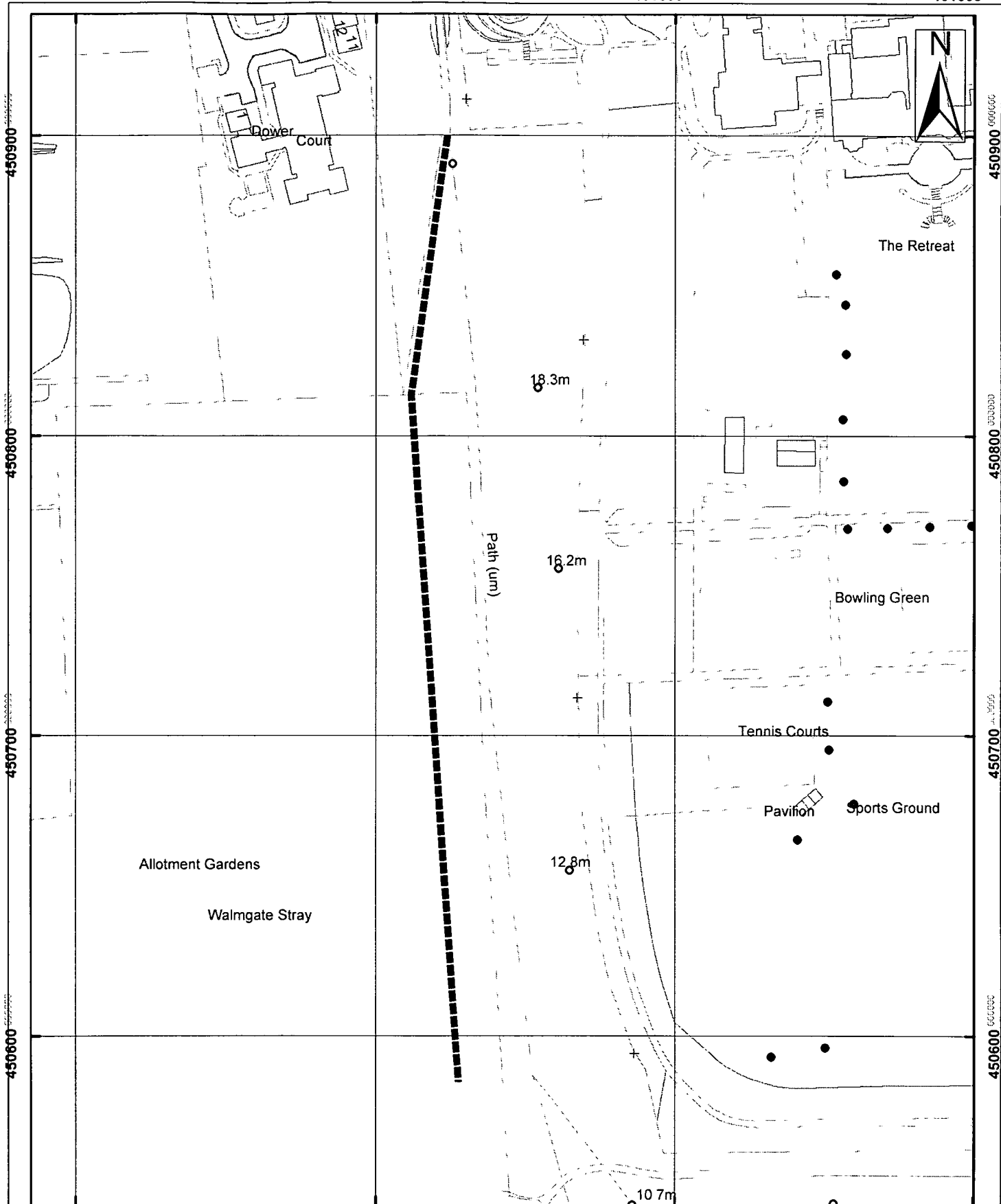
No further action at this time

461300 000000

461400 000000

461500 000000

461600 000000



461300 000000

461400 000000

461500 000000

461600 000000



9 St. Leonards Place, York, YO1 2ET  
 Telephone: 01904 613161

### York Footpath 203 (Fishergate Ward)

Scale 1:1,727	Drawn By:	Date:
Public Rights of Way	Reference:	Drawing No.

Reproduced from the Ordnance Survey with the permission of the Controller of Her Majesty's Stationery Office © Crown copyright  
 Unauthorised reproduction infringes Crown copyright and may lead to prosecution or civil proceedings. City of York Council 100020818

**Public Rights Of Way – Wildlife & Countryside Act 1981  
Preparation of Definitive Map Former County Borough of York - Fishergate Ward**

Schedule 11

**Ward:** Fishergate  
**Status:** Public Footpath  
**Path No:** 204 (Fishergate)

**Description of route**

Footpath commencing at junction with path 205 and running through Fulford allotments to emerge on Fulford Cross.

**Approximate length**

195 Metres

**Nature of Surface:**

<u>Start Grid Reference</u>	<u>End Grid Reference</u>	<u>Surface Type</u>
SE 6042 5009	SE 6056 5003	Crushed stone

**Approximate Width:**

<u>Start Grid Reference</u>	<u>End Grid Reference</u>	<u>Width</u>
SE 6042 5009	SE 6056 5003	2m

**Structures: (Stiles, Gates and Bridges etc)**

<u>Structure</u>	<u>Grid Reference</u>	<u>Structure Reference</u>
Vehicle barrier	SE 6042 5009	


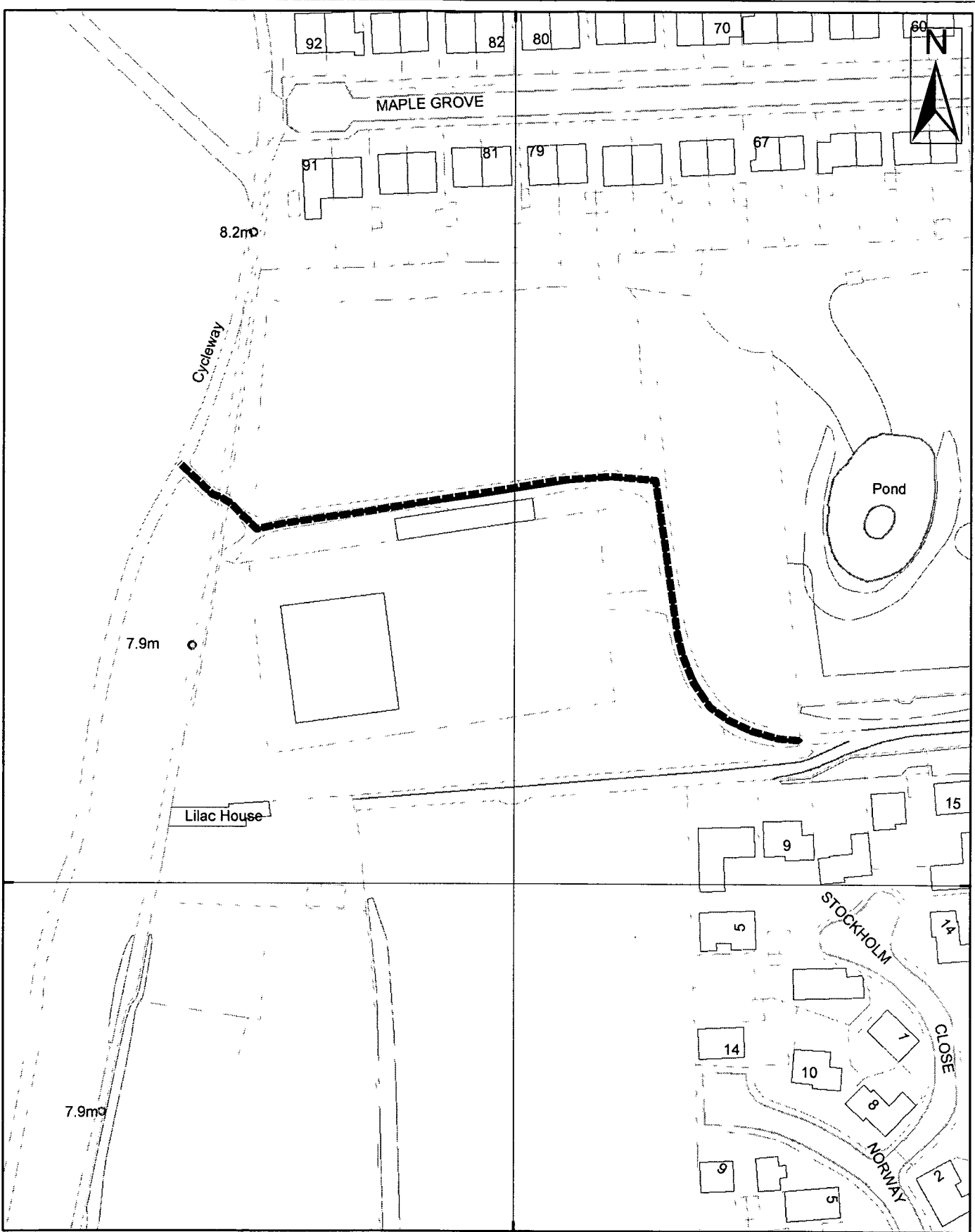
**Evidence Summary etc**

Documentary Evidence etc	Yes	No	Date (if applicable)	Other Information
OS Plans	✓		1962	
Inclosure				
Tithe				
1910 Finance Act				
Rights of Way Act 1932				
Railway/Canal Plans				
Other Evidence				
User Evidence	✓			1 user evidence form
Photographs				

Utility Companies Affected	Yes	No	Date (if applicable)	Other Information
British Gas		✓		
BT	✓			
Cable & Wireless		✓		
Northern Electric	✓	✓		
NTL Network Services		✓		
Torch Telecom		✓		
Yorkshire Water		✓		
York Waterworks		✓		

**Recommendation:**

Make Definitive Map Modification Order



9 St. Leonards Place, York, YO1 2ET  
 Telephone: 01904 613161

**York Footpath 204  
 (Fishergate Ward)**

Scale 1:1,250	Drawn By:	Date:
Public Rights of Way	Reference:	Drawing No.

Reproduced from the Ordnance Survey with the permission of the Controller of Her Majesty's Stationery Office © Crown copyright  
 Unauthorised reproduction infringes Crown copyright and may lead to prosecution or civil proceedings. City of York Council 100020818

**Public Rights Of Way – Wildlife & Countryside Act 1981  
Preparation of Definitive Map Former County Borough of York - Fishergate Ward**

Schedule 12

**Ward:** Fishergate  
**Status:** Public Footpath  
**Path No:** 205 (Fishergate)

**Description of route**

Footpath commencing at Blue Bridge Lane and running south along River Ouse to Millennium Bridge, continuing south along cycle path to emerge on St. Oswald's Road

**Approximate length**

1500 Metres

**Nature of Surface:**

<u>Start Grid Reference</u>	<u>End Grid Reference</u>	<u>Surface Type</u>
SE 6061 5097	SE 6042 4957	Tarmac

**Approximate Width:**

<u>Start Grid Reference</u>	<u>End Grid Reference</u>	<u>Width</u>
SE 6061 5097	SE 6034 4980	3m
SE 6034 4980	SE 6042 4957	2m

**Structures: (Stiles, Gates and Bridges etc)**

<u>Structure</u>	<u>Grid Reference</u>	<u>Structure Reference</u>
Gates	SE 6061 5097	Y205c
Cycle barrier	SE 6037 4978	Y205b

**Evidence Summary etc**

<b>Documentary Evidence etc</b>	Yes	No	Date (if applicable)	Other Information
OS Plans	✓		1850, 1891 - 1962	
Inclosure				
Tithe				
1910 Finance Act				
Rights of Way Act 1932				
Railway/Canal Plans				
Other Evidence				
User Evidence				
Photographs				

<b>Utility Companies Affected</b>	Yes	No	Date (if applicable)	Other Information
British Gas		✓		
BT	✓			
Cable & Wireless		✓		
Northern Electric	✓			
NTL Network Services		✓		
Torch Telecom		✓		
Yorkshire Water	✓			
York Waterworks	✓			

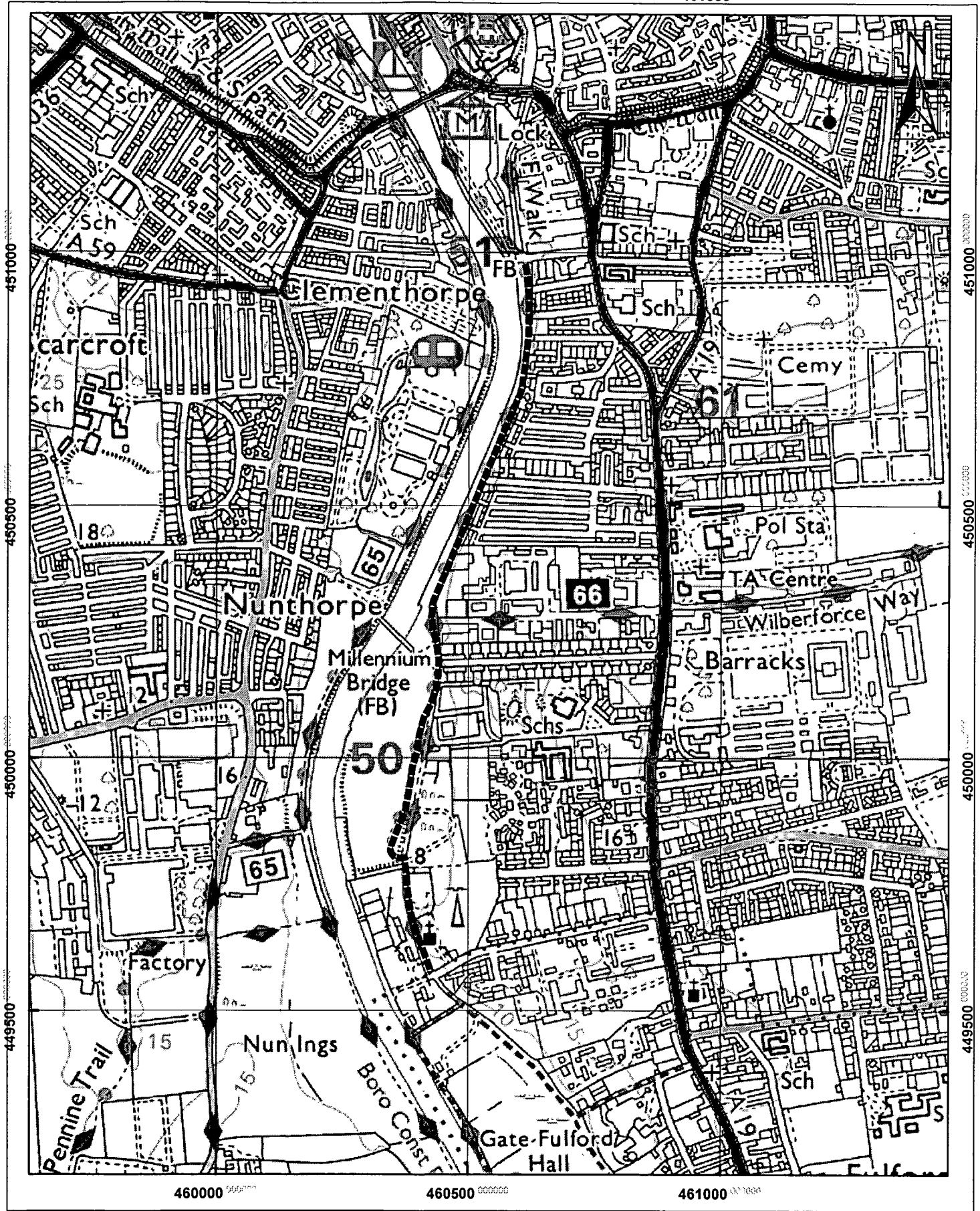
**Recommendation:**

Make Definitive Map Modification Order

460000

460500

461000



460000

460500

461000



CITY OF  
**YORK**  
COUNCIL

9 St. Leonards Place, York, YO1 2ET  
Telephone: 01904 613161

### York Footpath 205 (Fishergate Ward)

Scale 1:10,000

Drawn By:

Date:

Public Rights of Way

Reference:

Drawing No.

Reproduced from the Ordnance Survey with the permission of the Controller of Her Majesty's Stationery Office © Crown copyright. Unauthorised reproduction infringes Crown copyright and may lead to prosecution or civil proceedings. City of York Council 100020818



**Public Rights Of Way – Wildlife & Countryside Act 1981  
Preparation of Definitive Map Former County Borough of York - Fishergate Ward**

Schedule 13

**Ward:** Fishergate  
**Status:** Public Footpath  
**Path No:** 206 (Fishergate)

**Description of route**

Footpath commencing at end of Fitzroy Terrace off Heslington Road running southwards and emerging between 25 & 27 Horsman Avenue.

**Approximate length**

40 Metres

**Nature of Surface:**

<u>Start Grid Reference</u>	<u>End Grid Reference</u>	<u>Surface Type</u>
SE 6104 5106	SE 6104 5102	Paved

**Approximate Width:**

<u>Start Grid Reference</u>	<u>End Grid Reference</u>	<u>Width</u>
SE 6104 5106	SE 6104 5102	1.5m

**Structures: (Stiles, Gates and Bridges etc)**

<u>Structure</u>	<u>Grid Reference</u>	<u>Structure Reference</u>
Cycle barriers at each end	SE 6104 5106	Y206a
Street lights at each end	SE 6104 5106	Y206b

**Evidence Summary etc**

Documentary Evidence etc	Yes	No	Date (if applicable)	Other Information
OS Plans	✓		1891	
Inclosure				
Tithe				
1910 Finance Act				
Rights of Way Act 1932				
Railway/Canal Plans				
Other Evidence				Adopted Highway
User Evidence				
Photographs				

Utility Companies Affected	Yes	No	Date (if applicable)	Other Information
British Gas		✓		
BT		✓		
Cable & Wireless		✓		
Northern Electric	✓			
NTL Network Services		✓		
Torch Telecom		✓		
Yorkshire Water		✓		
York Waterworks		✓		

**Recommendation:**

Make Definitive Map Modification Order

461020 000000

461040 000000

461060 000000

461080 000000



461020 000000

461040 000000

461060 000000

461080 000000



9 St. Leonards Place, York, YO1 2ET  
 Telephone: 01904 613161

### York Footpath 206 (Fishergate Ward)

Scale 1:500	Drawn By:	Date:
Public Rights of Way	Reference:	Drawing No.

Reproduced from the Ordnance Survey with the permission of the Controller of Her Majesty's Stationery Office © Crown copyright. Unauthorised reproduction infringes Crown copyright and may lead to prosecution or civil proceedings. City of York Council 100020818