



















Copyright of Turley.

This drawing is for illustrative purposes only and should not be used for any construction or estimation purposes.

DO NOT SCALE DRAWINGS.

No liability or responsibility is accepted arising from reliance upon the information contained within this drawing.

-  Application site
-  Primary Catchment area
-  1. York City Centre
-  Waitrose
-  2. Foss Islands Road
-  Morrisons
-  3. Foss Islands Road
-  Sainsbury's
-  4. Monks Cross
-  Asda
-  5. Monks Cross
-  Tesco
-  6. Tesco Extra, Tadcaster Road
-  7. Tesco Extra, Clifton Moor Centre
-  Aldi
-  8. Fulford Road
-  Sainsbury's
-  9. Foss Bank



Plans reproduced by permission of Ordnance Survey on behalf of The Controller of Her Majesty's Stationery Office. © Crown Copyright and database right [2013]. All rights reserved. Ordnance Survey Licence number [100020449].

Client:
Sainsbury's Supermarkets Limited

Project:
B&Q, York

Drawing:
Plan showing the extent of Study Area & Existing Main Food Shopping Facilities

Scale:
NTS (A3)

Status:
Final

Project Number:
SAIY2137

Drawing Number:
1000

Date:
March 2014

Revision:
1_0

