

Annex 1

Public Rights of Way – Wildlife & Countryside Act 1981, Preparation of Definitive Map for Former County Borough

Acomb Ward

Index

Location Plan

Schedules & Path Plans

Path Nos 117-125

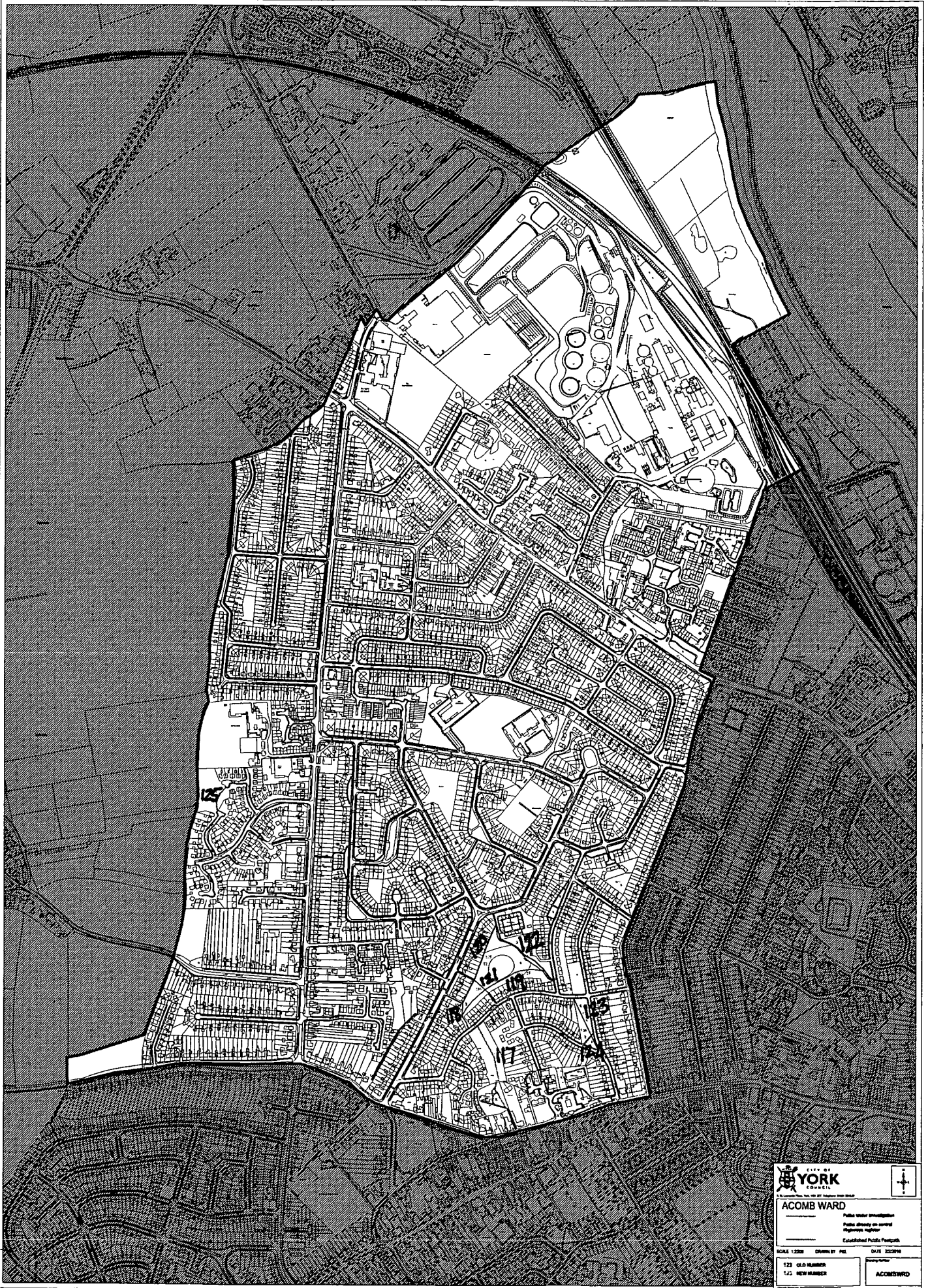
Summary of Recommendations



DMMO Recommended Path Nos

118, 119, 121, 122, 124, 125

No Further Action Recommended Path Nos

117, 120, 123



 CITY OF YORK COUNCIL		
ACOMB WARD		
Public Water Investigation Public Works on record Highways Register Established Public Footpaths		
SCALE 1:200	DRAWN BY P.H.	DATE 22/3/94
123 OLD NUMBER	Drawing number	
142 NEW NUMBER	ACOMBWARD	

**Public Rights Of Way – Wildlife & Countryside Act 1981
Preparation of Definitive Map Former County Borough of York - Acomb Ward**

Schedule 1

Ward: Acomb
Status: Public Footpath
Path No: 117 (Acomb)

Description of route

Footpath running from the lych gate at the entrance to St. Stephen's church between 60 & 62 York Road, Acomb uphill past the church before turning right and then left to descend through the graveyard to emerge through a gate onto Rosedale Avenue opposite no. 42.

Approximate length

257 Metres

Nature of Surface:

<u>Start Grid Reference</u>	<u>End Grid Reference</u>	<u>Surface Type</u>
SE 5731 5137	SE 5723 5160	Paved

Approximate Width:

<u>Start Grid Reference</u>	<u>End Grid Reference</u>	<u>Width</u>
SE 5731 5137	SE 5723 5160	1.5m

Structures: (Stiles, Gates and Bridges etc)

<u>Structure</u>	<u>Grid Reference</u>	<u>Structure Reference</u>
Lych gate	SE 5731 5137	Y117a
Gate	SE 5723 5160	Y117c

Evidence Summary etc

Documentary Evidence etc	Yes	No	Date (if applicable)	Other Information
OS Plans				
Inclosure				
Tithe				
1910 Finance Act				
Rights of Way Act 1932				
Railway/Canal Plans				
Other Maps				
User Evidence				
Photographs				
Utility Companies Affected				
British Gas				
BT				
Cable & Wireless				
Northern Electric				
NTL Network Services				
Torch Telecom				
Yorkshire Water				
York Waterworks				

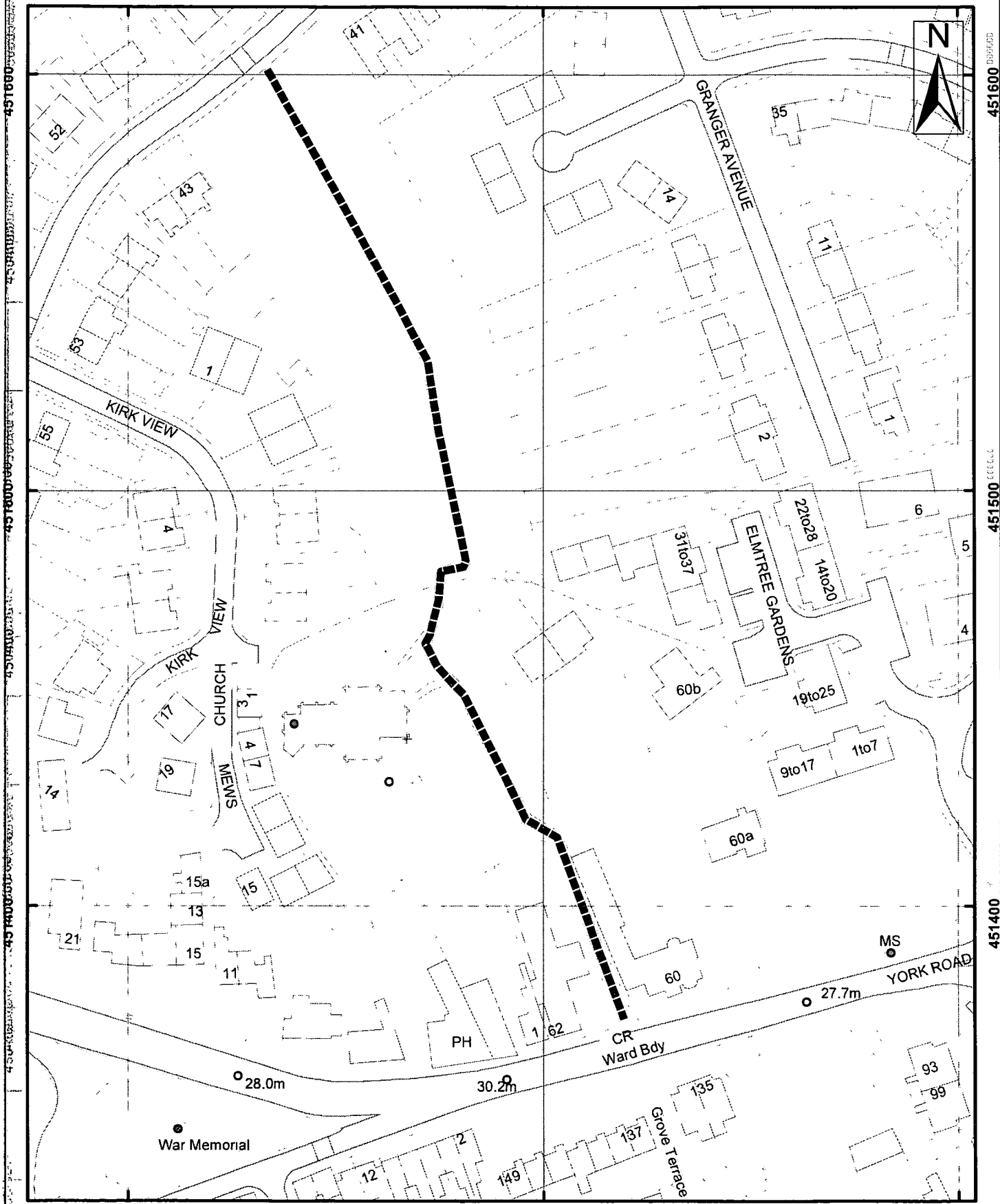
Recommendation:

No further action at this time

457200

457300


457400



457200

457300

457400



9 St. Leonards Place, York, YO1 2ET
 Telephone: 01904 613161

York, Footpath No 117 (Acomb Ward)

Scale 1:1,250	Drawn By:	Date:
Public Rights of Way	Reference:	Drawing No.

Reproduced from the Ordnance Survey with the permission of the Controller of Her Majesty's Stationery Office © Crown copyright.
 Unauthorised reproduction infringes Crown copyright and may lead to prosecution or civil proceedings. City of York Council 10020818

**Public Rights Of Way – Wildlife & Countryside Act 1981
Preparation of Definitive Map Former County Borough of York - Acomb Ward**

Schedule 2

Ward: Acomb
Status: Public Footpath
Path No: 118 (Acomb)

Description of route

Path commencing between 46 & 48 Danebury Drive and travelling in a predominantly south easterly direction to emerge between 44 & 46 Rosedale Avenue.

Approximate length

102 Metres

Nature of Surface:

<u>Start Grid Reference</u>	<u>End Grid Reference</u>	<u>Surface Type</u>
SE 57161 51673	SE 57177 51665	Tarmac
SE 57177 51665	SE 57204 51654	Natural
SE 57204 51654	SE 57213 51598	Tarmac

Approximate Width:

<u>Start Grid Reference</u>	<u>End Grid Reference</u>	<u>Width</u>
SE 57161 51673	SE 57177 51665	6 - 7 metres
SE 57177 51665	SE 57204 51654	2.5 - 3 metres
SE 57204 51654	SE 57213 51598	1.5 metres

Structures: (Stiles, Gates and Bridges etc)

<u>Structure</u>	<u>Grid Reference</u>	<u>Structure Reference</u>
Posts	SE 57204 51654	Y118b
Bollards	SE 57213 51598	Y118a

Evidence Summary etc

Documentary Evidence etc	Yes	No	Date (if applicable)	Other information
OS Plans	✓		1968	
Inclosure				
Tithe				
1910 Finance Act				
Rights of Way Act 1932				
Railway/Canal Plans				
Other Maps				
User Evidence	✓			10 forms
Photographs	✓			Taken as part of CYC surveys

Utility Companies Affected	Yes	No	Date (if applicable)	Other information
British Gas		✓		
BT		✓		
Cable & Wireless				
Northern Electric	✓			
NTL Network Services		✓		
Torch Telecom		✓		
Yorkshire Water	✓			
York Waterworks		✓		

Recommendation:

Make Order to add route to Definitive Map and Statement

457200 000000



451700

451700

451700

451600

451600

451600

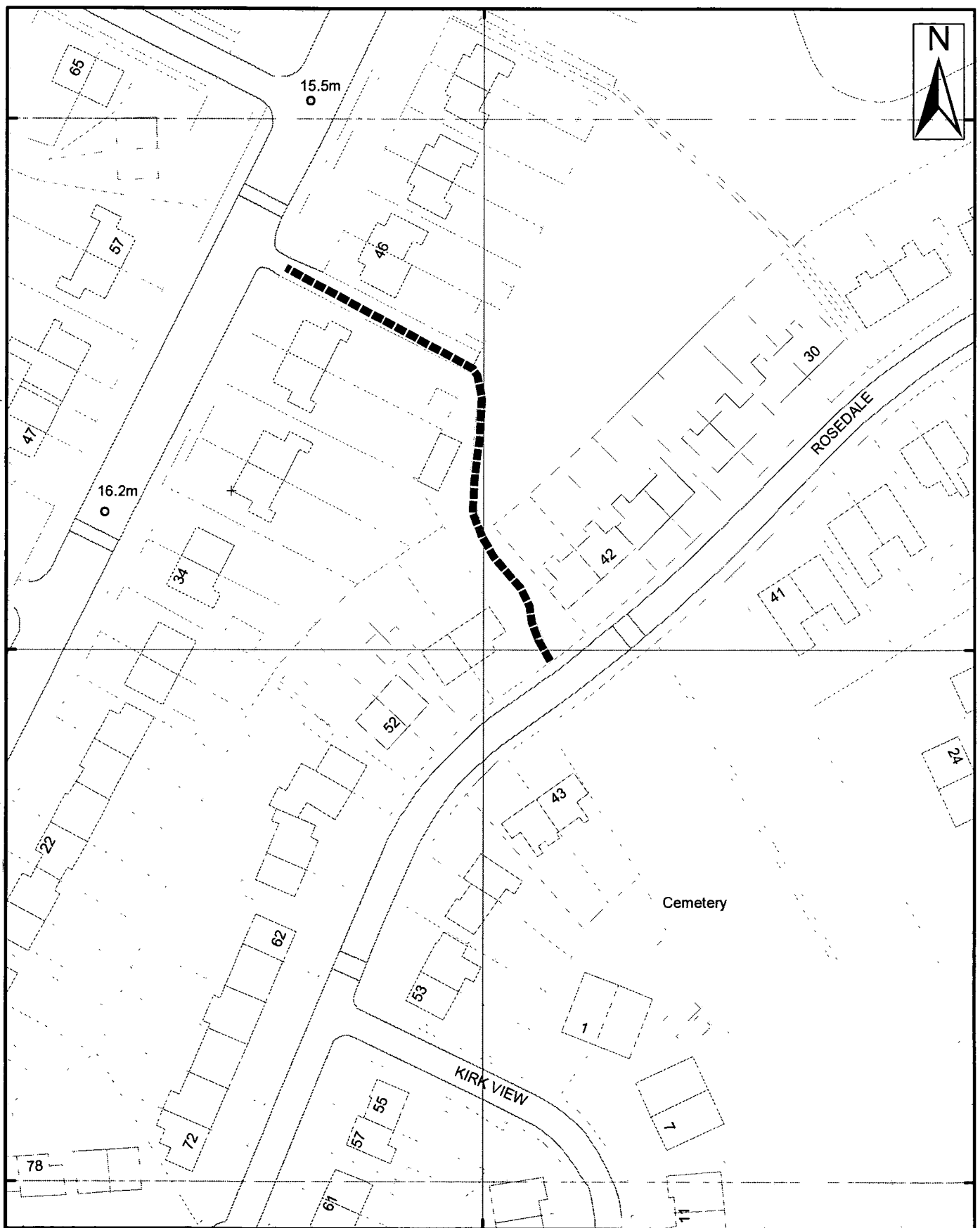
451600

451500

451500

451500

457200 000000



9 St. Leonards Place, York, YO1 2ET
Telephone: 01904 613161

York, Footpath No 118 (Acomb Ward)		
Scale 1:1,000	Drawn By:	Date:
Public Rights of Way	Reference:	Drawing No.

Reproduced from the Ordnance Survey with the permission of the Controller of Her Majesty's Stationery Office © Crown copyright.
Unauthorized reproduction infringes Crown copyright and may lead to prosecution or civil proceedings. City of York Council 100020818

**Public Rights Of Way – Wildlife & Countryside Act 1981
Preparation of Definitive Map Former County Borough of York - Acomb Ward**

Schedule 3

Ward: Acomb
Status: Public Footpath
Path No: 119 (Acomb)

Description of route

Path running from footpath York 118 in a predominantly north easterly direction along the rear of houses in Rosedale Avenue to connect to footpath York 122.

Approximate length

222 Metres

Nature of Surface:

<u>Start Grid Reference</u> SE 57199 51626	<u>End Grid Reference</u> SE 57379 51725	<u>Surface Type</u> Natural (grass)
---	---	--

Approximate Width:

<u>Start Grid Reference</u> SE 57199 51626	<u>End Grid Reference</u> SE 57379 51725	<u>Width</u> 2 - 3 metres
---	---	------------------------------

Structures: (Stiles, Gates and Bridges etc)

<u>Structure</u> None	<u>Grid Reference</u>	<u>Structure Reference</u>
--------------------------	-----------------------	----------------------------

Evidence Summary etc

Documentary Evidence etc	Yes	No	Date (if applicable)	Other Information
OS Plans				
Inclosure				
Tithe				
1910 Finance Act				
Rights of Way Act 1932				
Railway/Canal Plans				
Other Maps				
User Evidence	✓			10 forms
Photographs	✓			Taken as part of CYC surveys

Utility Companies Affected	Yes	No	Date (if applicable)	Other Information
British Gas		✓		
BT		✓		
Cable & Wireless		✓		
Northern Electric	✓			
NTL Network Services		✓		
Torch Telecom		✓		
Yorkshire Water		✓		
York Waterworks		✓		

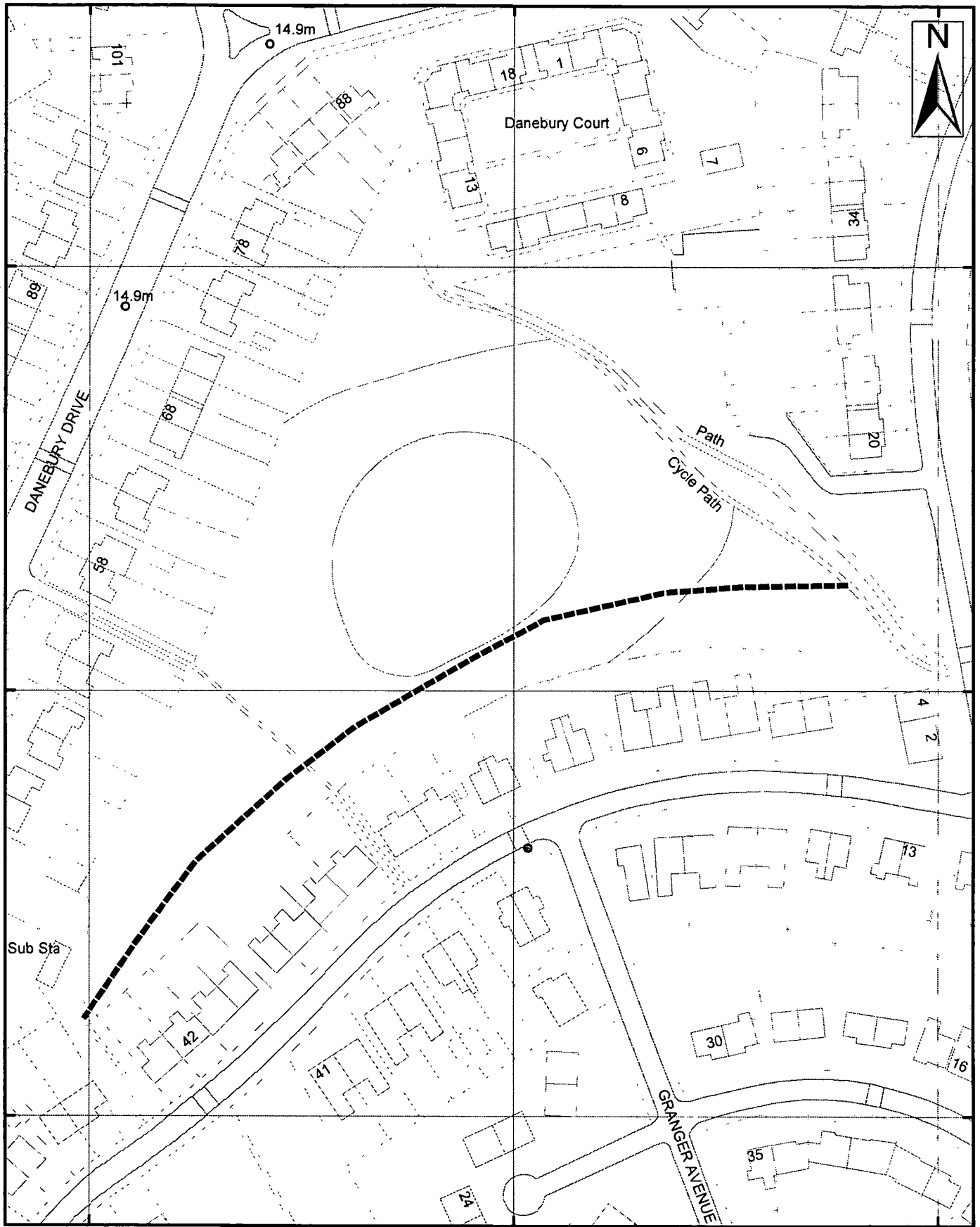
Recommendation:

Make Order to add route to Definitive Map and Statement

457200

457300

457400



457200

457300

457400



9 St. Leonards Place, York, YO1 2ET
 Telephone: 01904 613161

York, Footpath No 119 (Acomb Ward)

Scale 1:1,250

Drawn By:

Date:

Public Rights of Way

Reference:

Drawing No.

Reproduced from the Ordnance Survey with the permission of the Controller of Her Majesty's Stationery Office © Crown copyright.
 Unauthorised reproduction infringes Crown copyright and may lead to prosecution or civil proceedings. City of York Council 100020818

**Public Rights Of Way – Wildlife & Countryside Act 1981
Preparation of Definitive Map Former County Borough of York - Acomb Ward**

Schedule 4

Ward: Acomb
Status: Public Footpath
Path No: 120 (Acomb)

Description of route

Path commencing from footpath York 122 and travelling in a south westerly direction behind houses in Danebury Drive, crossing footpath York 121 and terminating at footpath York 118.

Approximate length

192 Metres

Nature of Surface:

<u>Start Grid Reference</u>	<u>End Grid Reference</u>	<u>Surface Type</u>
SE 57273 51826	SE 57199 51623	Natural (grass)

Approximate Width:

<u>Start Grid Reference</u>	<u>End Grid Reference</u>	<u>Width</u>
SE 57273 51826	SE 57199 51623	3 - 4 metres (mown width)

Structures: (Stiles, Gates and Bridges etc)

<u>Structure</u>	<u>Grid Reference</u>	<u>Structure Reference</u>
None		

Evidence Summary etc

Documentary Evidence etc	Yes	No	Date (if applicable)	Other Information
OS Plans				
Inclosure				
Tithe				
1910 Finance Act				
Rights of Way Act 1932				
Railway/Canal Plans				
Other Maps				
User Evidence				
Photographs				Taken as part of CYC surveys

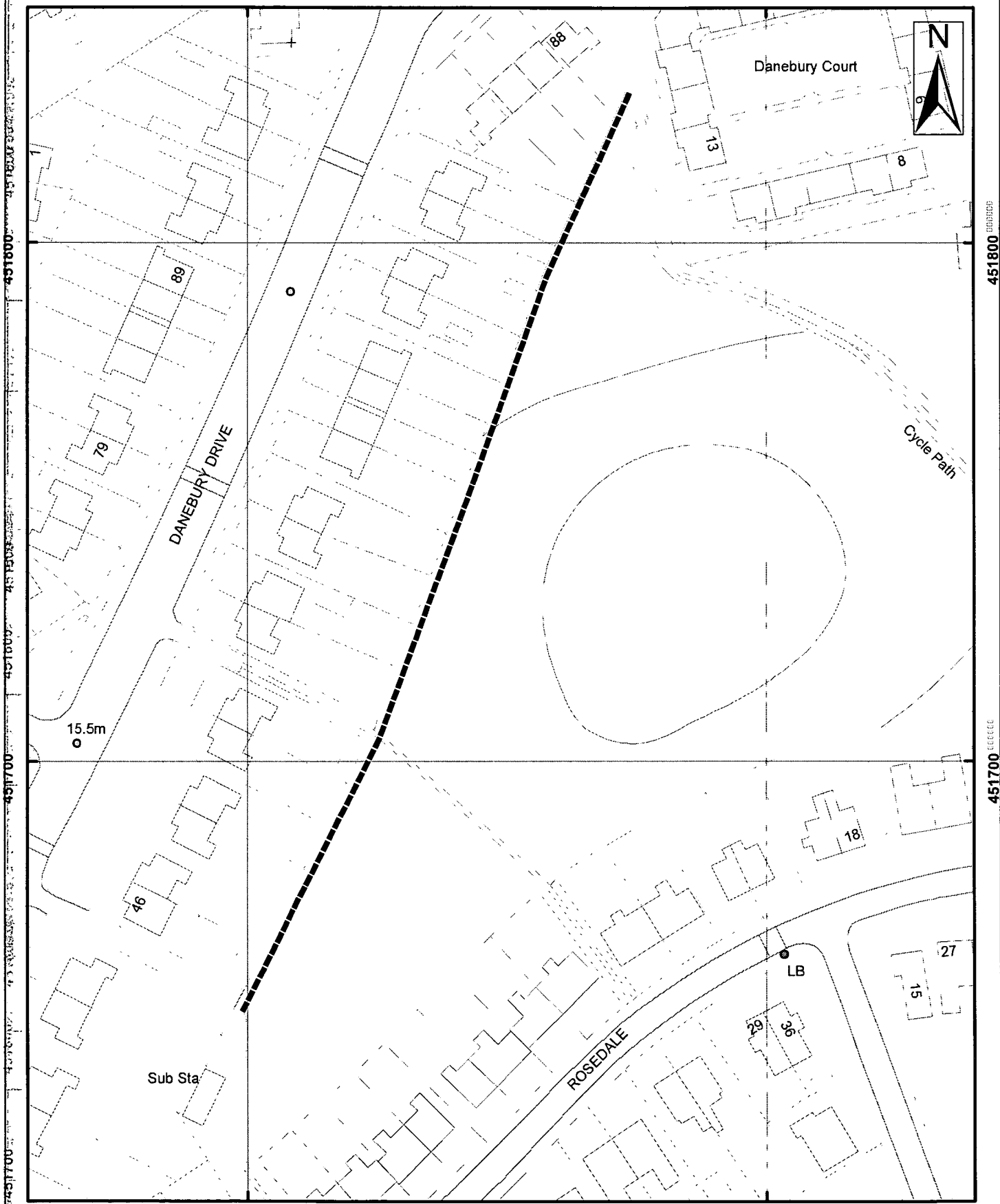
Utility Companies Affected	Yes	No	Date (if applicable)	Other Information
British Gas		✓		
BT		✓		
Cable & Wireless		✓		
Northern Electric		✓		
NTL Network Services		✓		
Torch Telecom		✓		
Yorkshire Water		✓		
York Waterworks		✓		

Recommendation:

No further action at this time

457200

457300



457200

457300



9 St. Leonards Place, York, YO1 2ET
 Telephone: 01904 613161

York, Footpath No 120 (Acomb Ward)

Scale 1:1,000

Drawn By:

Date:

Public Rights of Way

Reference:

Drawing No.

Reproduced from the Ordnance Survey with the permission of the Controller of Her Majesty's Stationery Office © Crown copyright.
 Unauthorised reproduction infringes Crown copyright and may lead to prosecution or civil proceedings. City of York Council 100020818

**Public Rights Of Way – Wildlife & Countryside Act 1981
Preparation of Definitive Map Former County Borough of York - Acomb Ward**

Schedule 5

Ward: Acomb
Status: Public Footpath
Path No: 121 (Acomb)

Description of route

Path running from between 28 & 30 Rosedale Avenue in predominantly north westerly direction to connect to Danebury Drive, between 56 & 58.

Approximate length

114 Metres

Nature of Surface:

<u>Start Grid Reference</u>	<u>End Grid Reference</u>	<u>Surface Type</u>
SE 57274 51654	SE 57245 51706	Stone (deteriorated tar mac)
SE 57245 51706	SE 57187 51725	Tar mac

Approximate Width:

<u>Start Grid Reference</u>	<u>End Grid Reference</u>	<u>Width</u>
SE 57274 51654	SE 57245 51706	1.5 metres
SE 57245 51706	SE 57187 51725	3 - 4 metres

Structures: (Stiles, Gates and Bridges etc)

<u>Structure</u>	<u>Grid Reference</u>	<u>Structure Reference</u>
Post	SE 57274 51654	Y121a
Posts	SE 57224 51706	Y121b

Evidence Summary etc

Documentary Evidence etc	Yes	No	Date (if applicable)	Other Information
OS Plans	✓		1968	
Inclosure				
Tithe				
1910 Finance Act				
Rights of Way Act 1932				
Railway/Canal Plans				
Other Maps				
User Evidence	✓			11 forms
Photographs	✓			Taken as part of CYC surveys

Utility Companies Affected	Yes	No	Date (if applicable)	Other Information
British Gas		✓		
BT		✓		
Cable & Wireless		✓		
Northern Electric		✓		
NTL Network Services		✓		
Torch Telecom		✓		
Yorkshire Water		✓		
York Waterworks		✓		

Recommendation:

Make Order to add route to Definitive Map and Statement

457200 000000

457300 000000

451800 000000

451800 000000

451700 000000

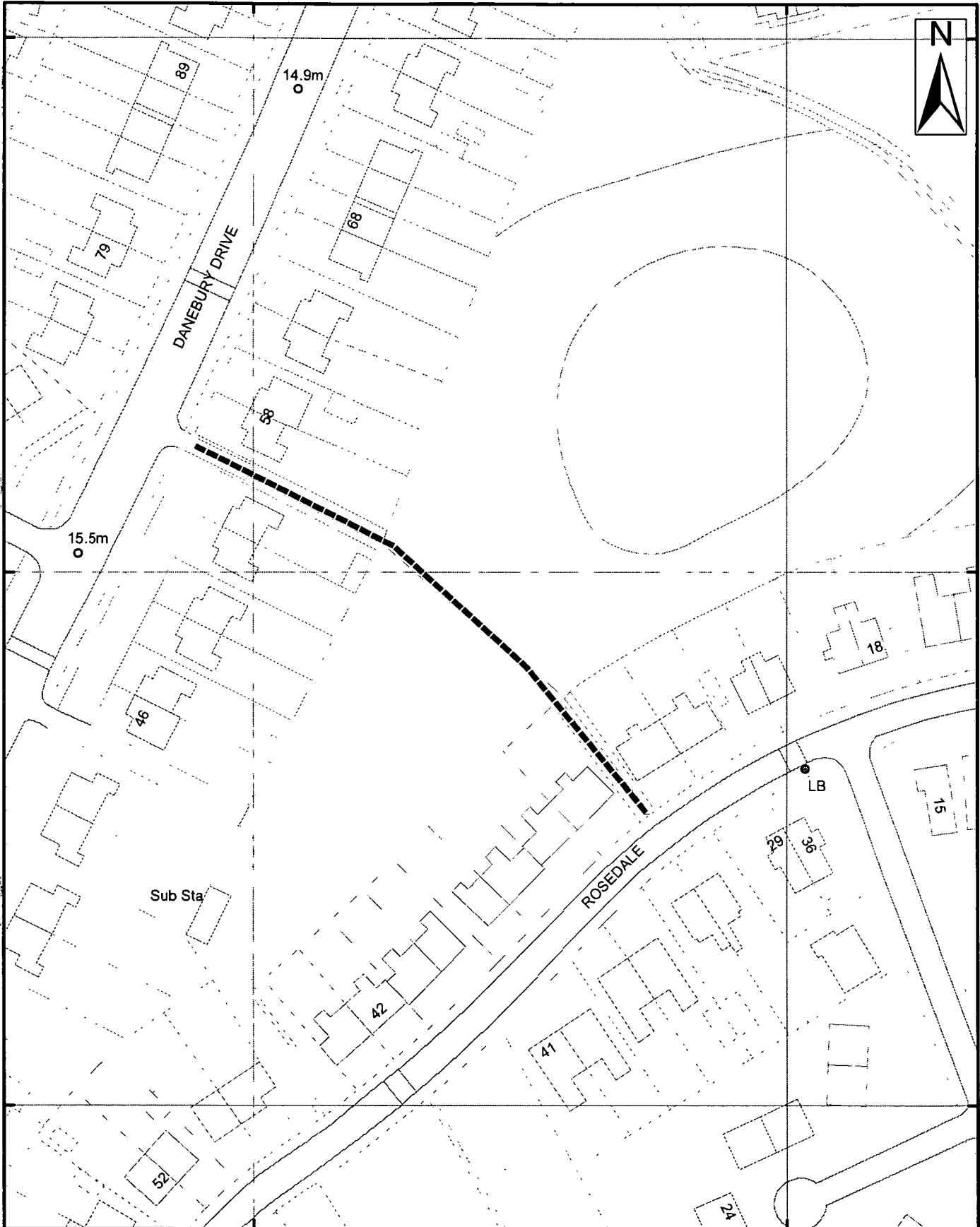
451700 000000

451600 000000

451600 000000

457200 000000

457300 000000



9 St. Leonards Place, York, YO1 2ET
Telephone: 01904 613161

York, Footpath No 121 (Acomb Ward)

Scale 1:1,000 Drawn By: Date:

Public Rights of Way Reference: Drawing No.

Reproduced from the Ordnance Survey with the permission of the Controller of Her Majesty's Stationery Office © Crown copyright.
Unauthorized reproduction infringes Crown copyright and may lead to prosecution or civil proceedings. City of York Council 100020R1R

**Public Rights Of Way – Wildlife & Countryside Act 1981
Preparation of Definitive Map Former County Borough of York - Acomb Ward**

Schedule 6

Ward: Acomb
Status: Public Footpath
Path No: 122 (Acomb)

Description of route

Path commencing adjacent to 4 Woodlea Avenue and proceeding in a north westerly direction running alongside surfaced cycle track to connect to Danebury Drive next to no. 88.

Approximate length

211 Metres

Nature of Surface:

<u>Start Grid Reference</u>	<u>End Grid Reference</u>	<u>Surface Type</u>
SE 57403 51706	SE 57268 51853	Tarmac

Approximate Width:

<u>Start Grid Reference</u>	<u>End Grid Reference</u>	<u>Width</u>
SE 57403 51706	SE 57268 51853	1.8 metres

Structures: (Stiles, Gates and Bridges etc)

<u>Structure</u>	<u>Grid Reference</u>	<u>Structure Reference</u>
Bollard	SE 57403 51706	<u>Y122a</u>
Cycle Barrier	SE 57268 51853	<u>Y122b</u>

Evidence Summary etc

Documentary Evidence etc	Yes	No	Date (if applicable)	Other Information
OS Plans	✓		Various	
Inclosure				
Tithe				
1910 Finance Act				
Rights of Way Act 1932				
Railway/Canal Plans				
Other Maps				
User Evidence	✓			11 Forms
Photographs	✓			Taken as part of CYC surveys

Utility Companies Affected	Yes	No	Date (if applicable)	Other Information
British Gas		✓		
BT	✓			
Cable & Wireless				
Northern Electric	✓			
NTL Network Services		✓		
Torch Telecom		✓		
Yorkshire Water		✓		
York Waterworks		✓		

Recommendation:

Make Order to add route to Definitive Map and Statement

457300

457400



457300

457400



9 St. Leonards Place, York, YO1 2ET
 Telephone: 01904 613161

York, Footpath No 122 (Acomb Ward)

Scale 1:1,250

Drawn By:

Date:

Public Rights of Way

Reference:

Drawing No.

Reproduced from the Ordnance Survey with the permission of the Controller of Her Majesty's Stationery Office © Crown copyright.
 Unauthorised reproduction infringes Crown copyright and may lead to prosecution or civil proceedings. City of York Council 100020818

**Public Rights Of Way – Wildlife & Countryside Act 1981
Preparation of Definitive Map Former County Borough of York - Acomb Ward**

Schedule 7

Ward: Acomb
Status: Public Footpath
Path No: 123 (Acomb)

Description of route

Path commencing east of No.1 Rosedale Avenue, running across green, partially wooded land from Rosedale Avenue to finish on the corner of Beech Grove and Chestnut Grove.

Approximate length

122 Metres

Nature of Surface:

<u>Start Grid Reference</u> SE 57501 51555	<u>End Grid Reference</u> SE 57448 51664	<u>Surface Type</u> Woodchip / Natural (possible under layer of stone)
---	---	---

Approximate Width:

<u>Start Grid Reference</u> SE 57501 51555	<u>End Grid Reference</u> SE 57448 51664	<u>Width</u> 1.5 – 3 metres (variable)
---	---	---

Structures: (Stiles, Gates and Bridges etc)

<u>Structure</u> none	<u>Grid Reference</u>	<u>Structure Reference</u>
--------------------------	-----------------------	----------------------------

Evidence Summary etc

Documentary Evidence etc	Yes	No	Date (if applicable)	Other Information
OS Plans				
Inclosure				
Tithe				
1910 Finance Act				
Rights of Way Act 1932				
Railway/Canal Plans				
Other Maps				
User Evidence				
Photographs				

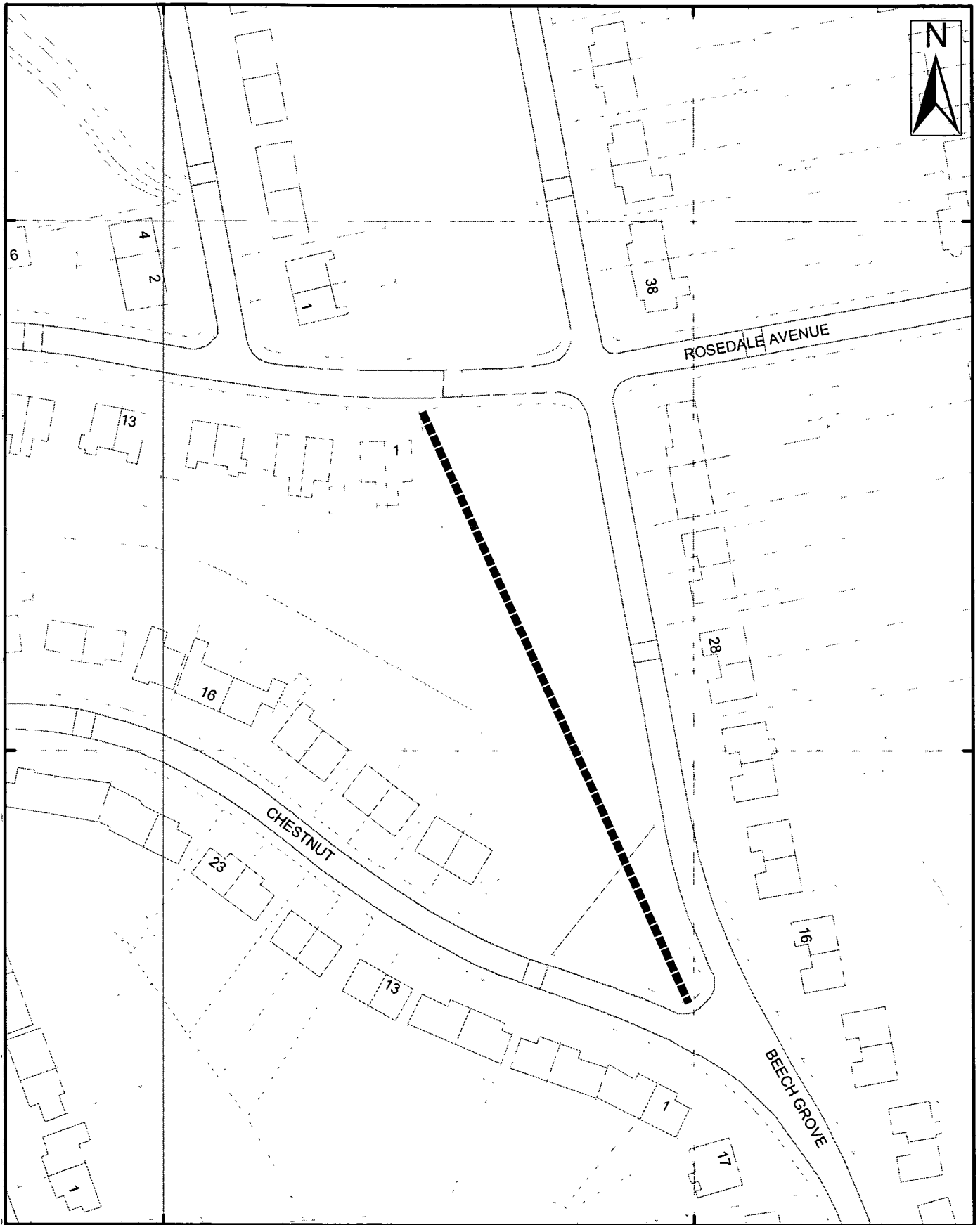
Utility Companies Affected	Yes	No	Date (if applicable)	Other Information
British Gas		✓		
BT		✓		
Cable & Wireless		✓		
Northern Electric		✓		
NTL Network Services		✓		
Torch Telecom		✓		
Yorkshire Water	✓			
York Waterworks		✓		

Recommendation:

No further action at this time

457400

457500



457400

457500



9 St. Leonards Place, York, YO1 2ET
 Telephone: 01904 613161

York, Footpath No 123 (Acomb Ward)

Scale 1:1,000	Drawn By:	Date:
Public Rights of Way	Reference:	Drawing No.

Reproduced from the Ordnance Survey with the permission of the Controller of Her Majesty's Stationery Office © Crown copyright.
 Unauthorised reproduction infringes Crown copyright and may lead to prosecution or civil proceedings. City of York Council 100020818

**Public Rights Of Way – Wildlife & Countryside Act 1981
Preparation of Definitive Map Former County Borough of York - Acomb Ward**

Schedule 8

Ward: Acomb
Status: Public Footpath
Path No: 124 (Acomb)

Description of route

Path commencing from east of 2 Chestnut Grove and then running in a north easterly direction across a green area to connect to Beech Grove

Approximate length

33 Metres

Nature of Surface:

<u>Start Grid Reference</u> SE 57471 51563	<u>End Grid Reference</u> SE 57492 51587	<u>Surface Type</u> Natural (grass)
---	---	--

Approximate Width:

<u>Start Grid Reference</u> SE 57471 51563	<u>End Grid Reference</u> SE 57492 51587	<u>Width</u> 1 - 6 metres (Undefined width, open ground)
---	---	--

Structures: (Stiles, Gates and Bridges etc)

<u>Structure</u> none	<u>Grid Reference</u>	<u>Structure Reference</u>
--------------------------	-----------------------	----------------------------

Evidence Summary etc

Documentary Evidence etc	Yes	No	Date (if applicable)	Other Information
OS Plans	✓		1968	
Inclosure				
Tithe				
1910 Finance Act				
Rights of Way Act 1932				
Railway/Canal Plans				
Other Maps				
User Evidence				
Photographs	✓			Taken as part of CYC surveys

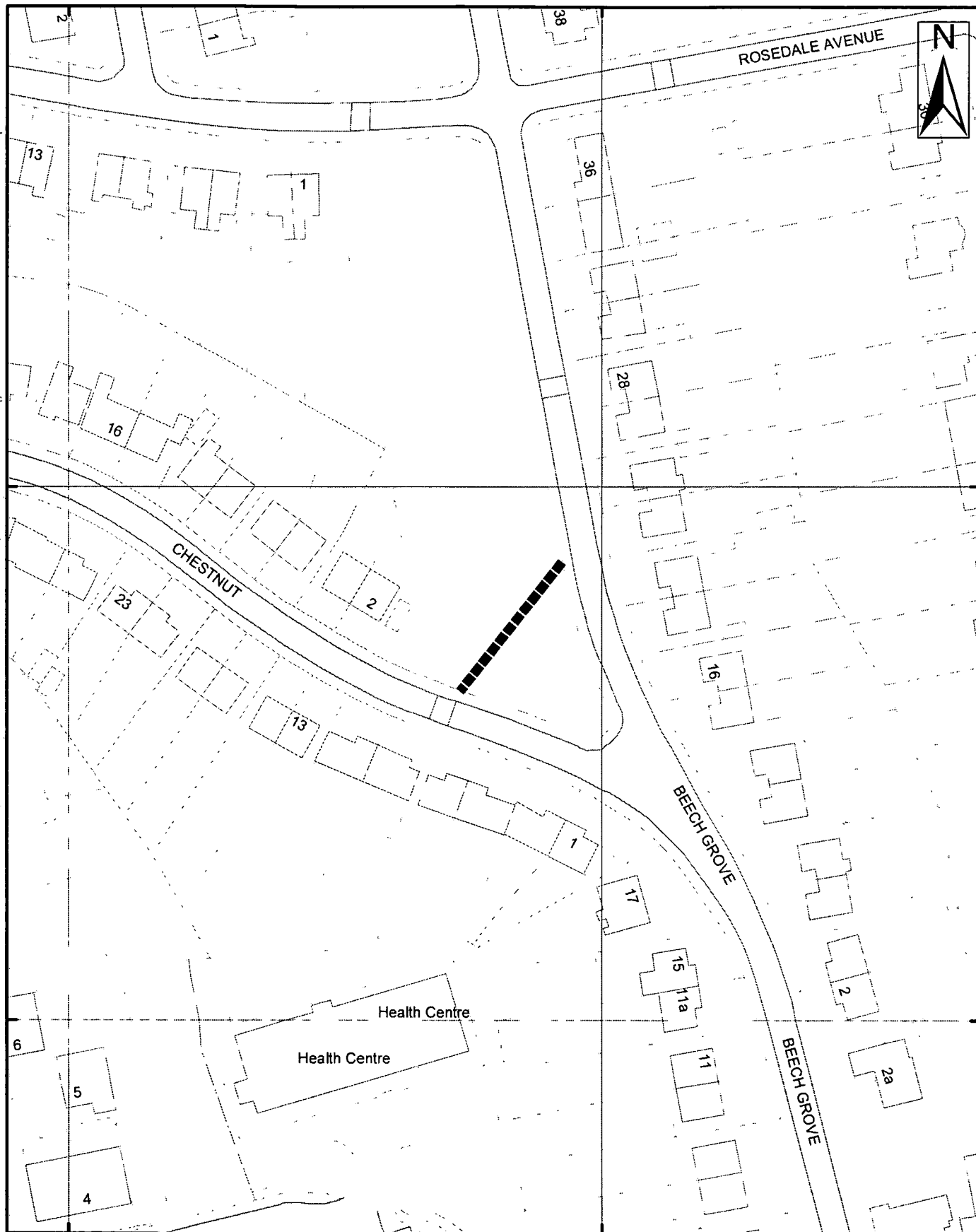
Utility Companies Affected	Yes	No	Date (if applicable)	Other Information
British Gas	✓			
BT	✓			
Cable & Wireless	✓			
Northern Electric		✓		
NTL Network Services		✓		
Torch Telecom		✓		
Yorkshire Water	✓			
York Waterworks		✓		

Recommendation:

Make Order to add route to Definitive Map and Statement


457400

457500



457400

457500



9 St. Leonards Place, York, YO1 2ET
 Telephone: 01904 613161

York, Footpath No 124 (Acomb Ward)

Scale 1:1,000

Drawn By:

Date:

Public Rights of Way

Reference:

Drawing No.

Reproduced from the Ordnance Survey with the permission of the Controller of Her Majesty's Stationery Office © Crown copyright.
 Unauthorised reproduction infringes Crown copyright and may lead to prosecution or civil proceedings. City of York Council 100020818

**Public Rights Of Way – Wildlife & Countryside Act 1981
Preparation of Definitive Map Former County Borough of York - Acomb Ward**

Schedule 9

Ward: Acomb
Status: Public Footpath
Path No: 125 (Acomb)

Description of route

From Prestwick Court south past grass play area to Birkdale Grove.

Approximate length

60 Metres

Nature of Surface:

<u>Start Grid Reference</u>	<u>End Grid Reference</u>	<u>Surface Type</u>
SE 5666 5213	SE 5664 5208	Tarmac

Approximate Width:

<u>Start Grid Reference</u>	<u>End Grid Reference</u>	<u>Width</u>
SE 5666 5213	SE 5664 5208	1.2m

Structures: (Stiles, Gates and Bridges etc)

<u>Structure</u>	<u>Grid Reference</u>	<u>Structure Reference</u>
None		

Evidence Summary etc

Documentary Evidence etc	Yes	No	Date (if applicable)	Other Information
OS Plans				
Inclosure				
Tithe				
1910 Finance Act				
Rights of Way Act 1932				
Railway/Canal Plans				
Other evidence				Adopted highway
User Evidence				
Photographs	✓			Taken as part of CYC surveys

Utility Companies Affected	Yes	No	Date (if applicable)	Other Information
British Gas				
BT				
Cable & Wireless				
Northern Electric				
NTL Network Services				
Torch Telecom				
Yorkshire Water				
York Waterworks				

Recommendation:

Make Order to add route to Definitive Map and Statement

456600

456700

452200

452200

452100

452100

452000

452200

452100

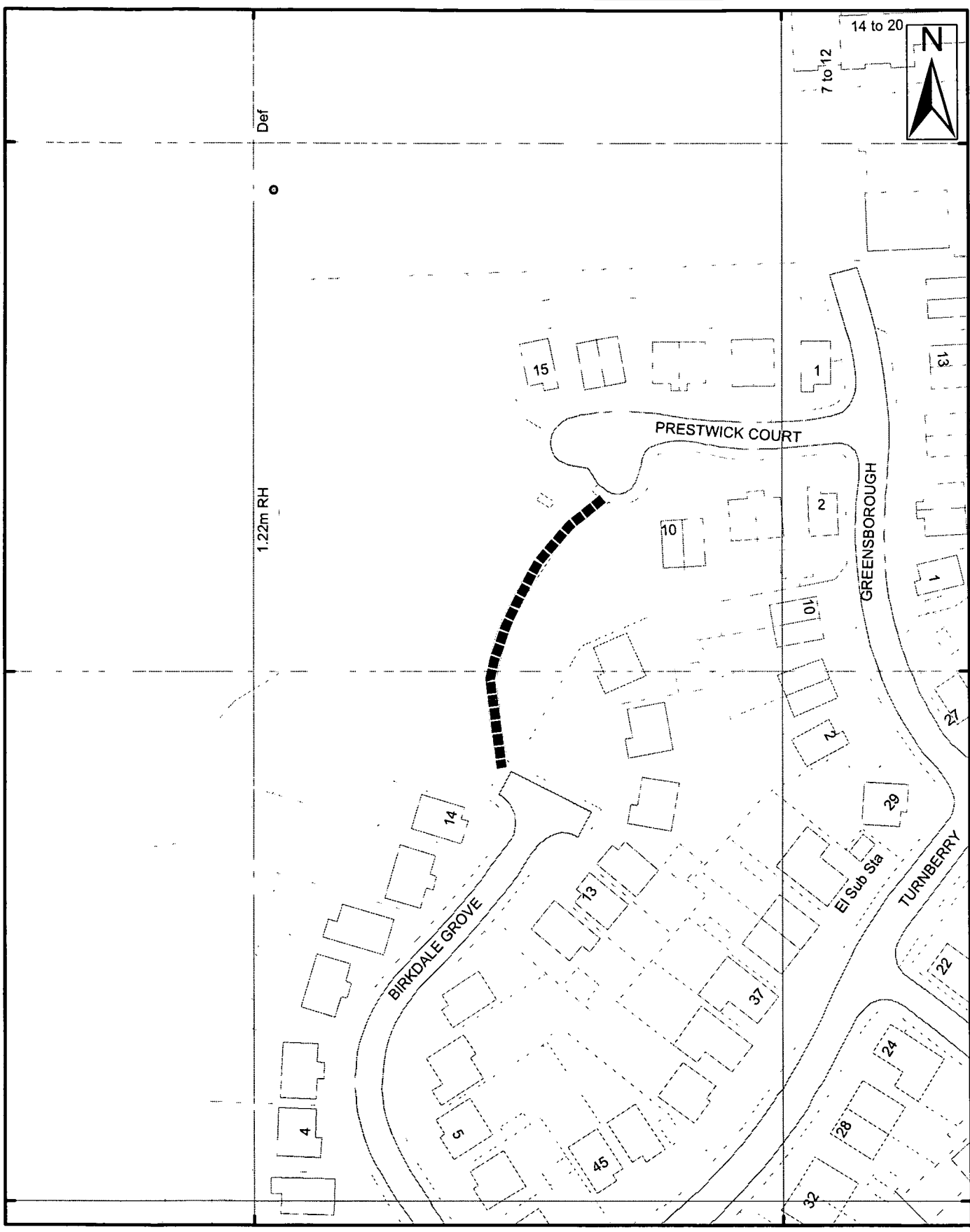
452000

Def

1.22m RH

14 to 20

7 to 12



456600

456700



9 St. Leonards Place, York, YO1 2ET
Telephone: 01904 613161

York, Footpath No 125 (Acomb Ward)

Scale 1:1,000	Drawn By:	Date:
Public Rights of Way	Reference:	Drawing No.

Reproduced from the Ordnance Survey with the permission of the Controller of Her Majesty's Stationery Office © Crown copyright. Unauthorised reproduction infringes Crown copyright and may lead to prosecution or civil proceedings. City of York Council 100020818